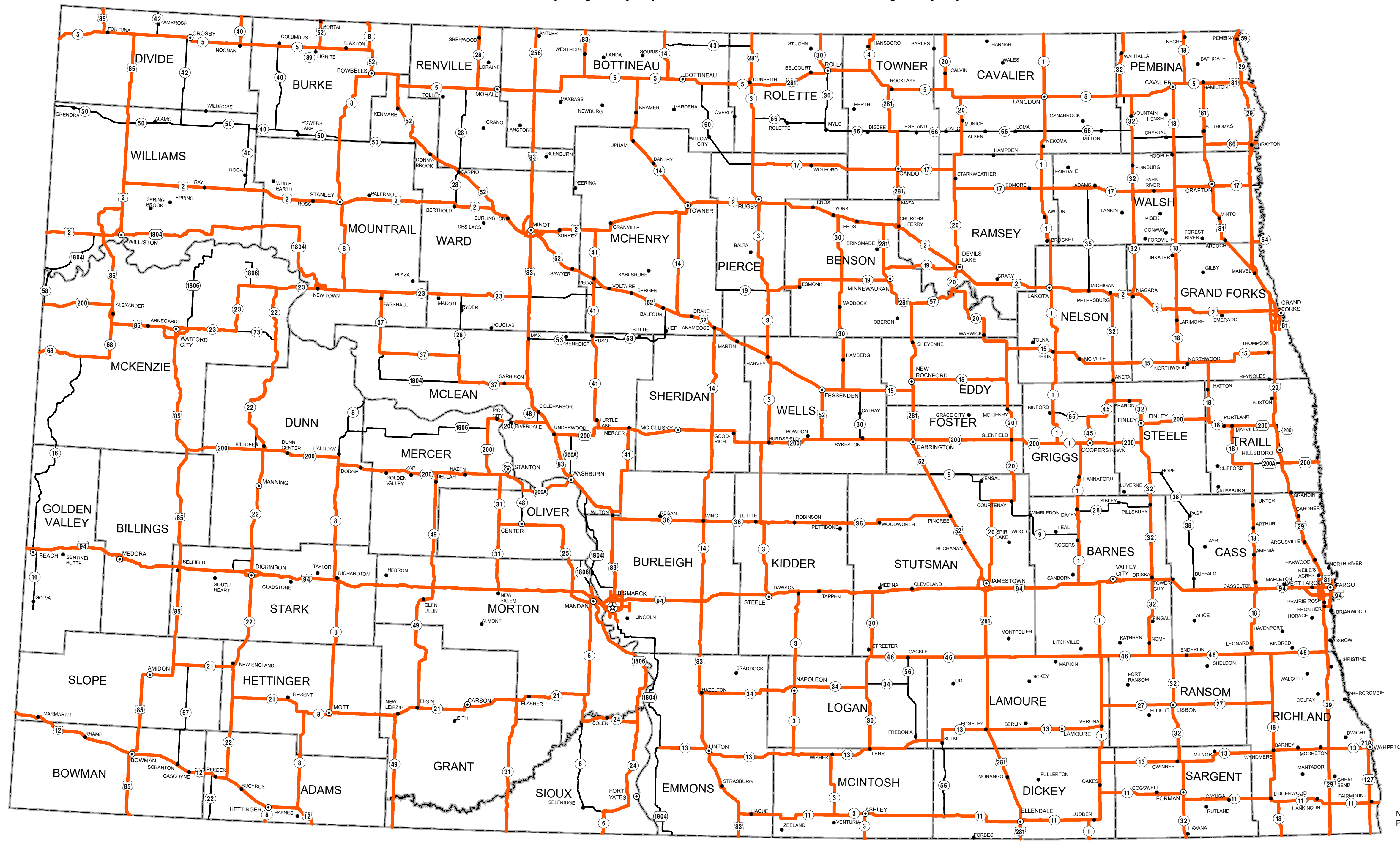










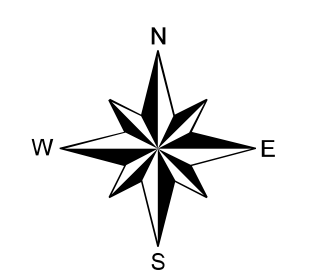


OUTDOOR ADVERTISING CONTROL ROUTES

Based on 1991 Primary Highway System and MAP 21 National Highway System



- CONTROLLED ROUTES 
- NON CONTROLLED ROUTES 
- State Roads 
- COUNTY LINE 
- STATE CAPITAL 
- COUNTY SEAT 
- INCORPORATED CITY 
- INTERSTATE HIGHWAY 
- US NUMBERED HIGHWAY 
- STATE HIGHWAY SYSTEM 



STATE OF NORTH DAKOTA
PREPARED BY THE
NORTH DAKOTA DEPARTMENT OF TRANSPORTATION
PLANNING & PROGRAMMING DIVISION
IN COOPERATION WITH THE
U.S. DEPARTMENT OF TRANSPORTATION
FEDERAL HIGHWAY ADMINISTRATION

F:\PLANNING\MAPPING\2021\MXDs\Outdoor advertising control routes\m21ns_2021.mxd