







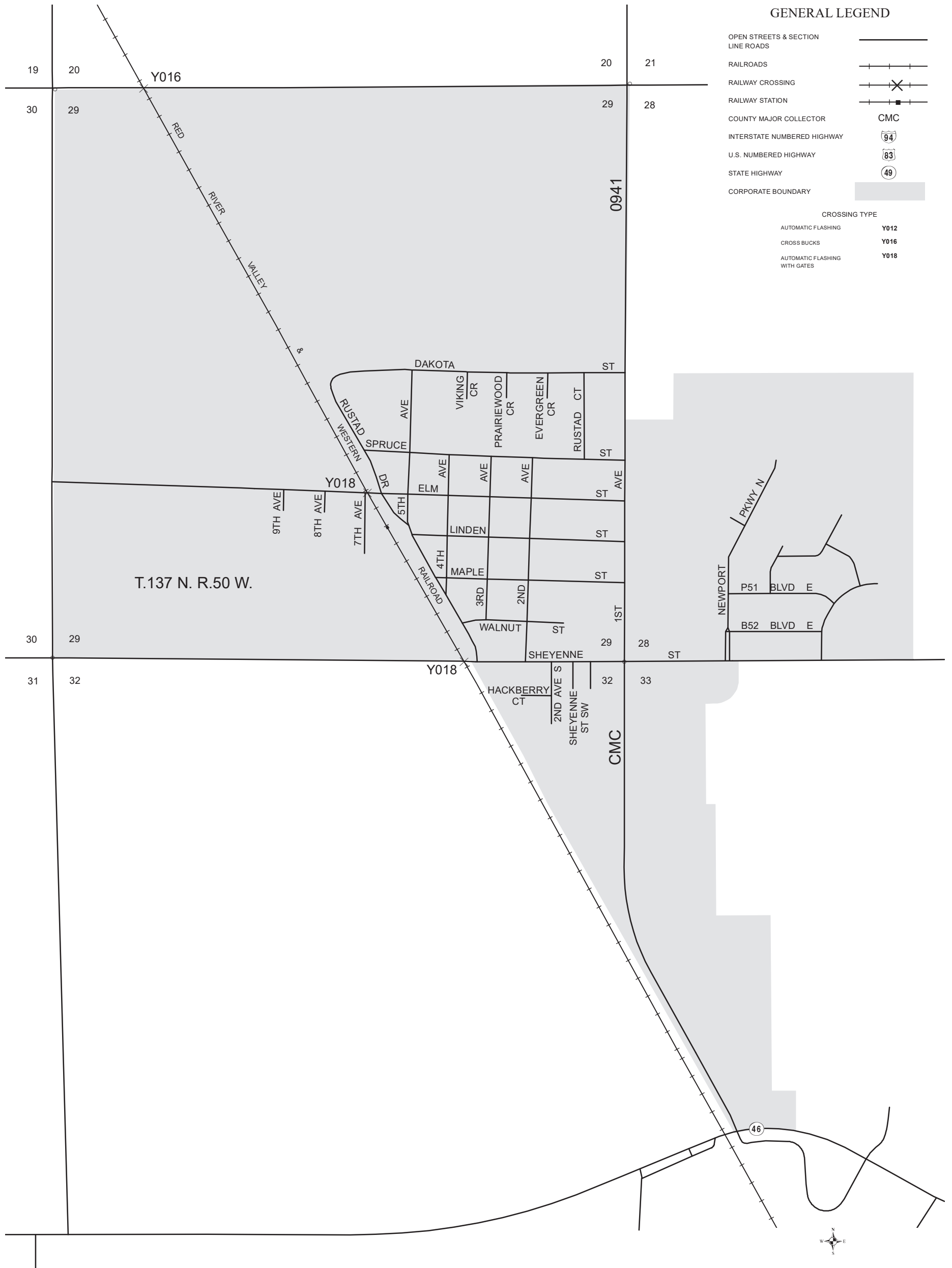


GENERAL LEGEND

- OPEN STREETS & SECTION LINE ROADS 
  - RAILROADS 
  - RAILWAY CROSSING 
  - RAILWAY STATION 
  - COUNTY MAJOR COLLECTOR **CMC**
  - INTERSTATE NUMBERED HIGHWAY 
  - U.S. NUMBERED HIGHWAY 
  - STATE HIGHWAY 
  - CORPORATE BOUNDARY 
- 
- CROSSING TYPE
- AUTOMATIC FLASHING **Y012**
  - CROSS BUCKS **Y016**
  - AUTOMATIC FLASHING WITH GATES **Y018**



T.137 N. R.50 W.

0941

CMC

46



2010 Population 692

**KINDRED**  
CASS COUNTY  
NORTH DAKOTA

PREPARED BY  
NORTH DAKOTA DEPARTMENT OF TRANSPORTATION  
PLANNING / ASSET MANAGEMENT DIVISION  
IN COOPERATION WITH THE  
U.S. DEPARTMENT OF TRANSPORTATION  
FEDERAL HIGHWAY ADMINISTRATION



2018

Corporate limit updated from Cass County GIS website.

**Notice of Disclaimer**  
The North Dakota Department of Transportation (NDDOT) makes this map available on an "as is" basis as a public service. Under no circumstances does NDDOT warrant or certify the information to be free of errors or deficiencies of any kind. NDDOT specifically disclaims all warranties, express or implied, including but not limited to the warranties of merchantability and fitness for a particular purpose.