
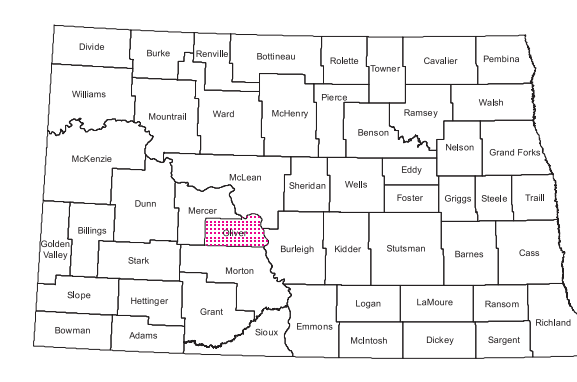
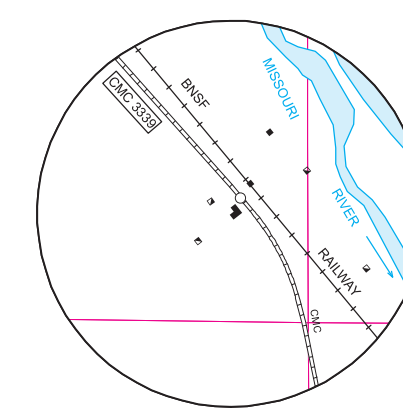
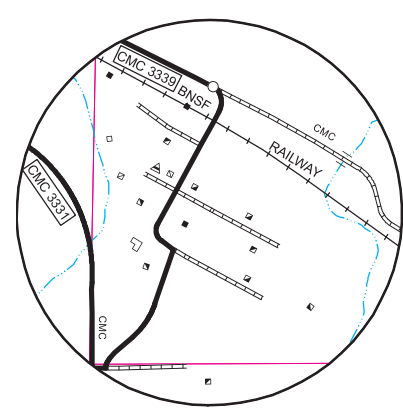
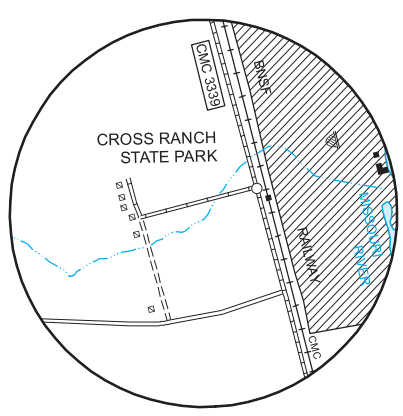
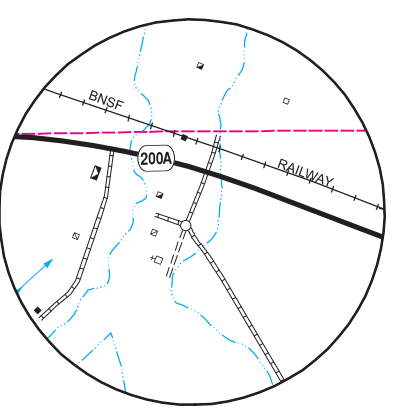
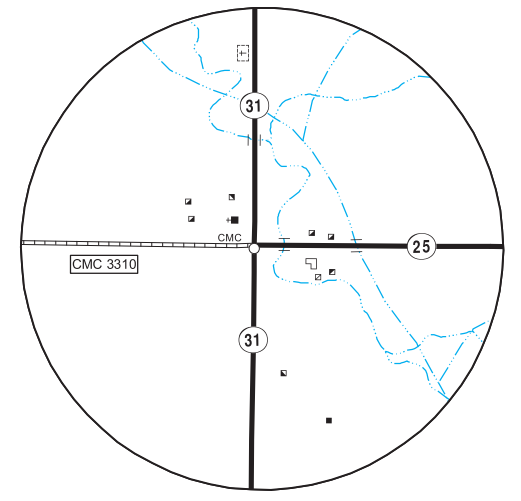


- ### GENERAL LEGEND
- | | |
|---|--|
| ROADS AND ROADWAY FEATURES
PRIMITIVE ROAD
UNIMPROVED ROAD
GRADED AND DRAINED ROAD
GRAVEL GRADED AND DRAINED ROAD
PAVED ROAD
STREETS IN UNINCORPORATED AREAS
COUNTY MAJOR COLLECTOR
ROUTE NUMBER
POINTS BETWEEN WHICH DISTANCES ARE MEASURED
STATE HIGHWAY SYSTEM
RAILROADS
RAILROAD (ANY NUMBER OF TRACKS USED BY A SINGLE OPERATING CO.)
RAILROAD STATION
RAILROAD GRADE CROSSING
STRUCTURES
HIGHWAY BRIDGE, GENERAL
HIGHWAY GRADE SEPARATION
DAM WITH ROAD
MINOR DRAINAGE STRUCTURE
CONCRETE FORD OR DIP
FORD - ROAD ESTABLISHED
DRAINAGE
INTERMITTENT STREAM (NARROW)
NARROW STREAM
WIDE STREAM
WIDE STREAM WITH DAM
LAKE, RESERVOIR, OR POND
LAKE, RESERVOIR, OR POND WITH DAM
MARSH OR SWAMP LAND
CONSERVATION AND RECREATION
TOURIST COURT, OR MOTEL
REST AREA
SMALL PARK (SP-STATE, CP-COUNTY, MP-MUNICIPAL, WP-WAYSIDE PARK)
FAIR GROUND, RACE COURSE, SPEEDWAY
BOUNDARIES
COUNTY LINE
TOWNSHIP LINE
CORPORATE LINE
SECTION LINE
BOUNDARY TO MARK ENLARGEMENT INSET
MONUMENT - SMALL, HISTORIC SITE
WILDLIFE MANAGEMENT AREA
WATERFOWL PRODUCTION AREA
STATE PARKS
STATE SCHOOL LAND
NATURAL FEATURES
PROMINENT ELEVATION - WITH NAME | CITY AND VILLAGE CENTERS
COUNTY SEAT
OTHER CITIES AND VILLAGES
INCORPORATED CITY OR VILLAGE (GENERALIZED)
FARM UNITS, DWELLINGS, ETC.
FARM UNIT (FARM UNITS SHOWN IN MUNICIPAL LIMITS INDICATE FARM BUILDINGS FOR FARM USE)
DWELLING OTHER THAN FARM CHURCH
CHURCH AND SCHOOL
CEMETERY
CHURCH WITH CEMETERY ADJACENT
TOLL HOUSE, STATE PORT OF ENTRY, OR WEIGHT STATION
EDUCATIONAL AND CORRECTIONAL INSTITUTIONS
SCHOOLHOUSE
TOWNHALL, GRANGE, OR COMMUNITY HALL
AIRPORTS
AIRPORT, GENERAL
LANDING AREA OR STRIP
INDUSTRIAL
STORE OR SMALL BUSINESS ESTABLISHMENT
GROUP OF STORAGE TANKS (OIL OR GAS)
GAUGING OR PUMPING STATION
WAREHOUSE - GENERAL
GRAIN ELEVATOR
GRAVEL PIT
MINE - SHAFT OR DRIFT (ANY KIND)
PUBLIC SERVICE FACILITIES
POST OFFICE
HIGHWAY GARAGE
GARBAGE OR RUBBISH DUMP
SEWAGE DISPOSAL PLANT
POWER PLANT
POWER SUBSTATION
COMMUNICATION TOWER
MISCELLANEOUS
TRIANGULATION STATION
DOT TO INDICATE LOCATION OF ANY CULTURAL FEATURE SHOWN OUT OF POSITION
ALL VACANT CULTURE INDICATED BY OPEN SYMBOL
LATITUDE AND LONGITUDE |
|---|--|



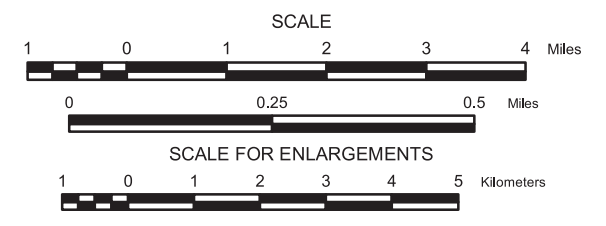
- NAME AND LOCATION OF ORGANIZED CIVIL TOWNSHIPS THOSE UNORGANIZED ARE SO NOTED
- | | |
|--------------------------------|--------------------------------|
| T. 144 N.-R. 83 W. UNORGANIZED | T. 142 N.-R. 85 W. UNORGANIZED |
| T. 144 N.-R. 82 W. UNORGANIZED | T. 142 N.-R. 84 W. UNORGANIZED |
| T. 144 N.-R. 81 W. UNORGANIZED | T. 142 N.-R. 83 W. UNORGANIZED |
| T. 143 N.-R. 87 W. UNORGANIZED | T. 142 N.-R. 82 W. UNORGANIZED |
| T. 143 N.-R. 86 W. UNORGANIZED | T. 142 N.-R. 81 W. UNORGANIZED |
| T. 143 N.-R. 85 W. UNORGANIZED | T. 141 N.-R. 87 W. UNORGANIZED |
| T. 143 N.-R. 84 W. UNORGANIZED | T. 141 N.-R. 86 W. UNORGANIZED |
| T. 143 N.-R. 83 W. UNORGANIZED | T. 141 N.-R. 85 W. UNORGANIZED |
| T. 143 N.-R. 82 W. UNORGANIZED | T. 141 N.-R. 84 W. UNORGANIZED |
| T. 143 N.-R. 81 W. UNORGANIZED | T. 141 N.-R. 83 W. UNORGANIZED |
| T. 142 N.-R. 87 W. UNORGANIZED | T. 141 N.-R. 82 W. UNORGANIZED |
| T. 142 N.-R. 86 W. UNORGANIZED | T. 141 N.-R. 81 W. UNORGANIZED |



GENERAL HIGHWAY MAP OLIVER COUNTY NORTH DAKOTA

PREPARED BY THE
NORTH DAKOTA DEPARTMENT OF TRANSPORTATION
PLANNING / ASSET MANAGEMENT DIVISION

IN COOPERATION WITH THE
U.S. DEPARTMENT OF TRANSPORTATION
FEDERAL HIGHWAY ADMINISTRATION



2013

BASED ON AERIAL PHOTOGRAPHY OF 1957
GROUND INVENTORY OF 2013
AERIAL INVENTORY OF 2013

UNIVERSAL TRANSVERSE MERCATOR ZONE 14
NORTH AMERICAN DATUM 83
SHEET 1 OF 1

Notice of Disclaimer
The North Dakota Department of Transportation (NDDOT) makes this map available on an "as is" basis as a public service. Under no circumstances does NDDOT warrant or certify the information to be free of errors or deficiencies of any kind. NDDOT specifically disclaims all warranties, express or implied, including but not limited to the warranties of merchantability and fitness for a particular purpose.

COPIES OF THIS MAP ARE AVAILABLE FOR PUBLIC USE AT A NOMINAL COST FROM:
MAP SALES, N.D. DEPT. OF TRANSPORTATION, 608 E. BLVD. AVE., BISMARCK, N.D. 58505-0700