

- ### GENERAL LEGEND
- | | | |
|--|---|--|
| ROADS AND ROADWAY FEATURES
PRIMITIVE ROAD
UNIMPROVED ROAD
GRADED AND DRAINED ROAD
GRAVEL GRADED AND DRAINED ROAD
PAVED ROAD
STREETS IN UNINCORPORATED AREAS
INTERCHANGE
INDIAN SERVICE ROAD
COUNTY MAJOR COLLECTOR
ROUTE NUMBER
POINTS BETWEEN WHICH
DISTANCES ARE MEASURED
INTERSTATE NUMBERED HIGHWAY
U.S. NUMBERED HIGHWAY
STATE HIGHWAY SYSTEM

DRAINAGE
INTERMITTENT STREAM (NARROW)
NARROW STREAM
WIDE STREAM
WIDE STREAM WITH DAM
LAKE, RESERVOIR, OR POND
LAKE, RESERVOIR, OR POND WITH DAM
MARSH OR SWAMP LAND
DRAINAGE DITCH

BOUNDARIES
COUNTY LINE
TOWNSHIP LINE
CORPORATE LINE
SECTION LINE
BOUNDARY TO MARK ENLARGEMENT INSET
NATIONAL REFUGES
MONUMENT - SMALL, HISTORIC SITE
WILDLIFE MANAGEMENT AREA
WILDFOWL PRODUCTION AREA
STATE PARKS
STATE SCHOOL LAND
NATIONAL GRASSLANDS | STRUCTURES
HIGHWAY BRIDGE, GENERAL
HIGHWAY GRADE SEPARATION
DAM WITH ROAD
MINOR DRAINAGE STRUCTURE
FORD - ROAD ESTABLISHED

PUBLIC SERVICE FACILITIES
FIRE ENGINE HOUSE
GARBAGE OR RUBBISH DUMP
SEWAGE DISPOSAL PLANT
AUTOMOBILE GRAVEYARD
WATER SUPPLY STAND PIPE OR TANK
COMMUNICATION TOWER

INDUSTRIAL
STORE OR SMALL BUSINESS ESTABLISHMENT
BUSINESS AND POST OFFICE
FACTORY OR INDUSTRIAL PLANT (OIL OR GAS)
GROUP OF STORAGE TANKS
PUMPING STATION (OIL OR GAS)
WAREHOUSE - GENERAL GRAIN ELEVATOR
STOCK YARD - LOADING PEN OR CORRAL
GREENHOUSE

CONSERVATION AND RECREATION
PICNIC GROUND
PLAYGROUND, BALL FIELD, ETC.
BATHING BEACH OR SWIMMING POOL
CAMP SITE, NO PERMANENCE (TENTS OR TRAILER PARKING)
TOURIST COURT, OR MOTEL
SKI AREA
SMALL PARK (SP-STATE, CP-COUNTY, MP-MUNICIPAL, WPA-WA/SIDE PARK)
GOLF GROUND OR COUNTRY CLUB
FAIR GROUND, RACE COURSE, SPEEDWAY
RIFLE CLUB | FARM UNITS, DWELLINGS, ETC.
FARM UNIT (FARM UNITS SHOWN IN MUNICIPAL LIMITS INDICATE FARM BUILDINGS FOR FARM USE)
DWELLING OTHER THAN FARM
CEMETERY
CHURCH
TOLL HOUSE, STATE PORT OF ENTRY, OR WEIGHT STATION
WELL

EDUCATIONAL AND CORRECTIONAL INSTITUTIONS
SCHOOLHOUSE
TOWNHALL, GRANGE, OR COMMUNITY HALL

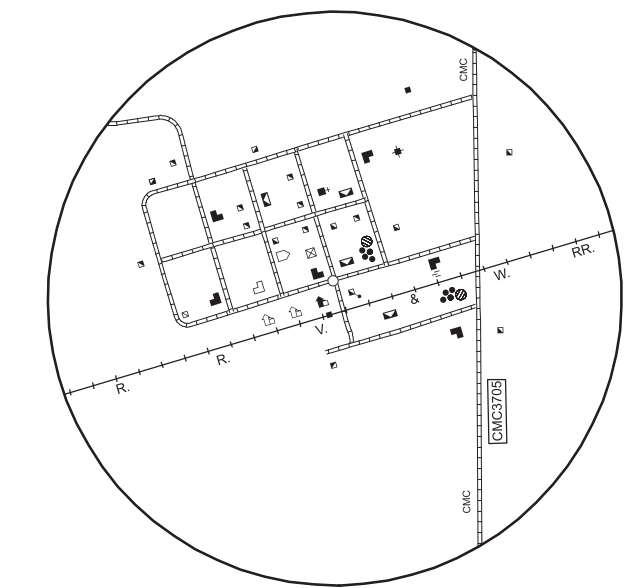
RAILROADS
RAILROAD (ANY NUMBER OF TRACKS USED BY A SINGLE OPERATING CO.)
RAILROAD STATION
RAILROAD BELOW
RAILROAD BRIDGE

AIRPORTS
AIRFIELD, LIMITED FACILITIES
LANDING AREA OR STRIP

CITY AND VILLAGE CENTERS
COUNTY SEAT
OTHER CITIES AND VILLAGES
INCORPORATED CITY OR VILLAGE (GENERALIZED)

NATURAL FEATURES
PROMINENT ELEVATION - WITH NAME


MISCELLANEOUS
TRIANGULATION STATION
DOT TO INDICATE LOCATION OF ANY CULTURAL FEATURE
SHOWN OUT OF POSITION
ALL VACANT CULTURE INDICATED BY OPEN SYMBOL
LATITUDE AND LONGITUDE |
|--|---|--|



ENGLEVALE
 SEC. 25, T. 134 N., R. 58 W.
 SEC. 30, T. 134 N., R. 57 W.

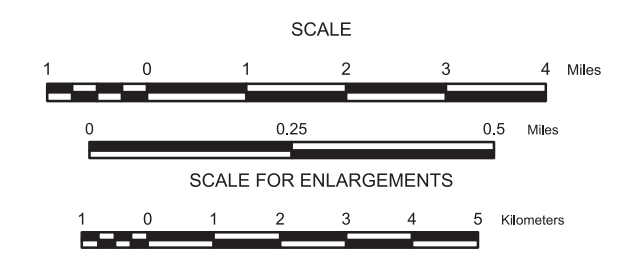
NAME AND LOCATION OF ORGANIZED CIVIL TOWNSHIPS THOSE UNORGANIZED ARE SO NOTED

- T. 136 N.-R. 58 W. NORTHLAND
- T. 136 N.-R. 57 W. PRESTON
- T. 136 N.-R. 56 W. MOORE
- T. 136 N.-R. 55 W. LIBERTY
- T. 136 N.-R. 54 W. GREENE
- T. 136 N.-R. 53 W. COBURN
- T. 135 N.-R. 58 W. FORT RANSOM
- T. 135 N.-R. 57 W. SPRINGER
- T. 135 N.-R. 56 W. TULLER
- T. 135 N.-R. 55 W. CASSEY
- T. 135 N.-R. 54 W. SHENFORD
- T. 135 N.-R. 53 W. OWEGO
- T. 134 N.-R. 58 W. HANSON
- T. 134 N.-R. 57 W. ELLIOTT
- T. 134 N.-R. 56 W. ISLAND PARK
- T. 134 N.-R. 55 W. BIG BEND
- T. 134 N.-R. 54 W. SCOVILLE
- T. 134 N.-R. 53 W. SANDOUN
- T. 133 N.-R. 58 W. ISLEY
- T. 133 N.-R. 57 W. ALLEGHANY
- T. 133 N.-R. 56 W. WALLE
- T. 133 N.-R. 55 W. ALICETON
- T. 133 N.-R. 54 W. SYDNA
- T. 133 N.-R. 53 W. ROSEMADE



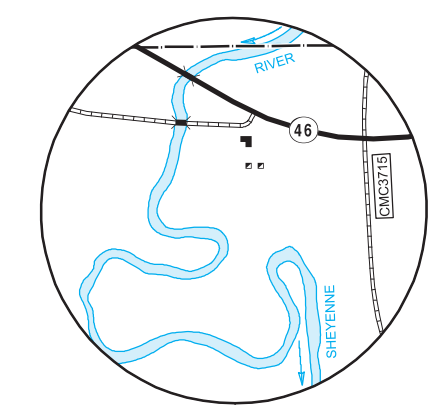
GENERAL HIGHWAY MAP RANSOM COUNTY NORTH DAKOTA

PREPARED BY THE
 NORTH DAKOTA DEPARTMENT OF TRANSPORTATION
 PLANNING / ASSET MANAGEMENT DIVISION
 IN COOPERATION WITH THE
 U.S. DEPARTMENT OF TRANSPORTATION
 FEDERAL HIGHWAY ADMINISTRATION

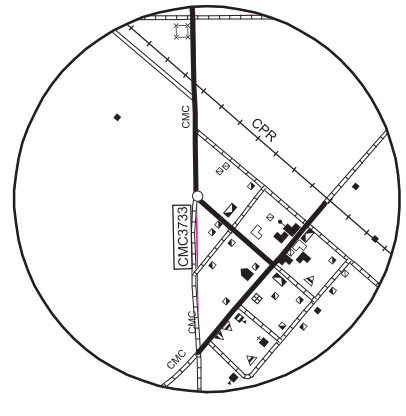


2014

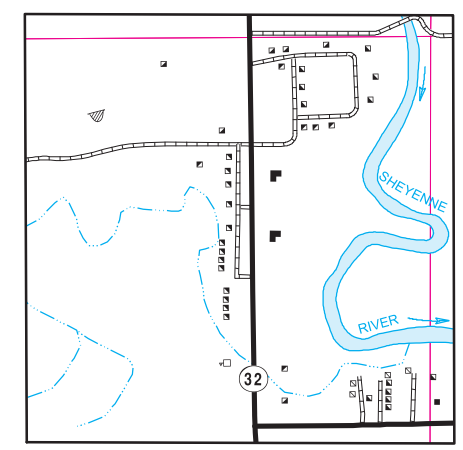
BASED ON AERIAL PHOTOGRAPHY OF 1958
 GROUND INVENTORY OF 2014
 AERIAL INVENTORY OF 2014
 UNIVERSAL TRANSVERSE MERCATOR ZONE 14
 NORTH AMERICAN DATUM 83



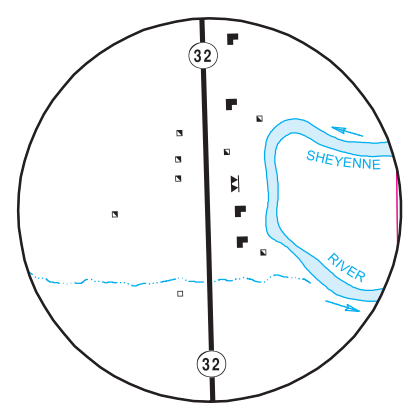
INSET NO.1
 SEC.2, T. 136 N., R. 58 W.



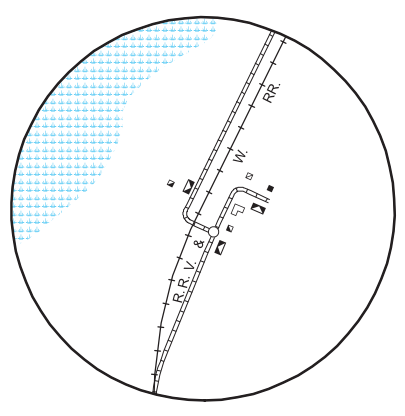
MC LEOD
 SEC'S. 35 & 36 T.145 N., R.66 W.



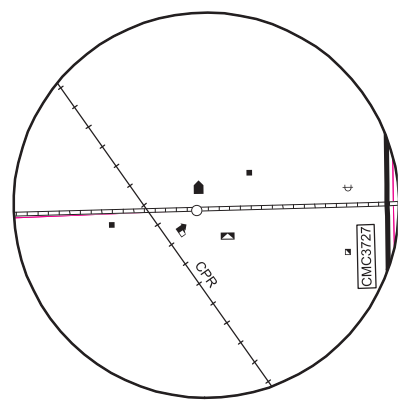
LISBON NO.2
 SEC'S.23 & 24, T. 134 N., R. 56 W.



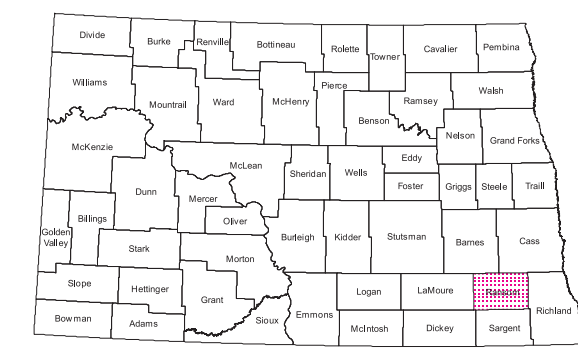
LISBON NO.1
 SEC'S.13 & 14, T. 134 N., R. 56 W.



BUTZVILLE
 SEC. 17, T. 135 N., R. 55 W.



ANSELM
 SEC'S. 5 & 8, T. 135 N., R. 54 W.



STATE OF NORTH DAKOTA
 DIAGRAM OF COUNTIES

Notice of Disclaimer
 The North Dakota Department of Transportation (NDDOT) makes this map available on an "as is" basis as a public service. Under no circumstances does NDDOT warrant or certify the information to be free of errors or deficiencies of any kind. NDDOT specifically disclaims all warranties, express or implied, including but not limited to the warranties of merchantability and fitness for a particular purpose.

COPIES OF THIS MAP ARE AVAILABLE FOR PUBLIC USE AT A NOMINAL COST FROM:
 MAP SALES, N.D. DEPT. OF TRANSPORTATION, 608 E. BLVD. AVE., BISMARCK, N.D. 58505-0700