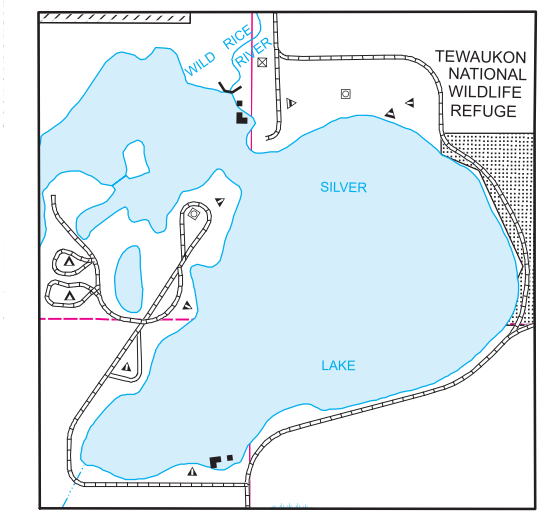



- ROADS AND ROADWAY FEATURES**
- PRIMITIVE ROAD
 - UNIMPROVED ROAD
 - GRADED AND DRAINED ROAD
 - GRAVEL GRADED AND DRAINED ROAD
 - PAVED ROAD
 - STREETS IN UNINCORPORATED TOWNS
 - COUNTY MAJOR COLLECTOR
 - ROUTE NUMBER
 - POINTS BETWEEN WHICH DISTANCES ARE MEASURED
 - INTERSTATE NUMBERED HIGHWAY
 - U.S. NUMBERED HIGHWAY
 - STATE HIGHWAY SYSTEM
- RAILROADS**
- RAILROAD (ANY NUMBER OF TRACKS USED BY A SINGLE OPERATING CO.)
 - RAILROAD STATION
- STRUCTURES**
- HIGHWAY BRIDGE, GENERAL
 - HIGHWAY GRADE SEPARATION
 - DAM WITH ROAD
 - MINOR DRAINAGE STRUCTURE
 - FORD - ROAD ESTABLISHED
- CONSERVATION AND RECREATION**
- PICNIC GROUND
 - PLAYGROUND, BALL FIELD, ETC.
 - BATHING BEACH OR SWIMMING POOL
 - CAMP SITE, NO PERMANENCE (TENTS OR TRAILER PARKING)
 - RIFLE COURT, OR MOTEL
 - RIFLE CLUB
- AIRPORTS**
- LANDING AREA OR STRIP

- BOUNDARIES**
- STATE OR PROVINCE LINE
 - COUNTY LINE
 - TOWNSHIP LINE
 - CORPORATE LINE
 - SECTION LINE
 - BOUNDARY TO MARK ENLARGEMENT INSET
 - NATIONAL REFUGES
 - MONUMENT - SMALL, HISTORIC SITE
 - WILDLIFE MANAGEMENT AREA
 - WATERFOWL PRODUCTION AREA
 - STATE PARKS
 - STATE SCHOOL LAND
- DRAINAGE**
- INTERMITTENT STREAM (NARROW)
 - NARROW STREAM
 - WIDE STREAM
 - WIDE STREAM WITH DAM
 - LAKE, RESERVOIR, OR POND
 - LAKE, RESERVOIR, OR POND WITH DAM
 - MARSH OR SWAMP LAND
 - DRAINAGE DITCH
 - IRRIGATION DITCH
 - CANAL
- NAVIGATION**
- DOCK, PIER, OR LANDING
- EDUCATIONAL AND CORRECTIONAL INSTITUTIONS**
- TOWNHALL, GRANGE, OR COMMUNITY HALL
- CITY AND VILLAGE CENTERS**
- COUNTY SEAT
 - OTHER CITIES AND VILLAGES
 - INCORPORATED CITY OR VILLAGE (GENERALIZED)

- PUBLIC SERVICE FACILITIES**
- HIGHWAY GARAGE
 - GARBAGE OR RUBBISH DUMP
 - SEWAGE DISPOSAL PLANT
 - AUTOMOBILE GRAVEYARD
 - SCRAP BUILDING MATERIAL
 - WATER SUPPLY STAND PIPE OR TANK
 - POWER SUBSTATION
 - COMMUNICATION TOWER
 - MUNICIPAL BUILDING
- INDUSTRIAL**
- STORE OR SMALL BUSINESS ESTABLISHMENT
 - GROUP OF STORAGE TANKS (OIL OR GAS)
 - WAREHOUSE - GENERAL
 - GRAIN ELEVATOR
 - GRAVEL PIT
- FARM UNITS, DWELLINGS, ETC.**
- FARM UNIT (FARM UNITS SHOWN IN MUNICIPAL LIMITS INDICATE FARM BUILDINGS FOR FARM USE)
 - DWELLING OTHER THAN FARM
 - SEASONAL OR SUMMER COLONY
 - DWELLING
 - CHURCH
 - CEMETERY
 - WELL
 - TOLL HOUSE, STATE PORT OF ENTRY, OR WEIGHT STATION
- MISCELLANEOUS**
- TRIANGULATION STATION
 - DOT TO INDICATE LOCATION OF ANY CULTURAL FEATURE SHOWN OUT OF POSITION
 - ALL VACANT CULTURE INDICATED BY OPEN SYMBOL
 - LATITUDE AND LONGITUDE

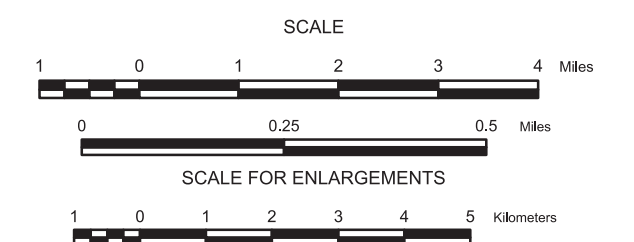


SILVER LAKE
SEC'S. 33 & 34, T. 130 N., R. 55 W.
SEC'S. 3 & 4, T. 129 N., R. 55 W.



GENERAL HIGHWAY MAP SARGENT COUNTY NORTH DAKOTA

PREPARED BY THE
NORTH DAKOTA DEPARTMENT OF TRANSPORTATION
PLANNING / ASSET MANAGEMENT DIVISION
IN COOPERATION WITH THE
U.S. DEPARTMENT OF TRANSPORTATION
FEDERAL HIGHWAY ADMINISTRATION

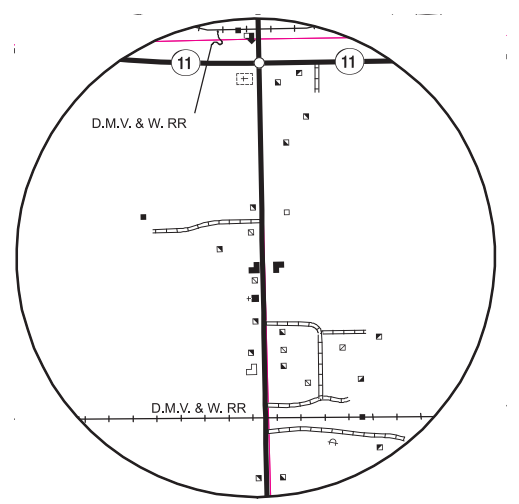


2014

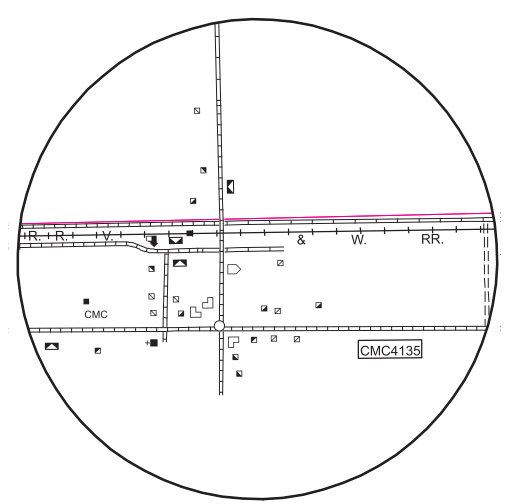
BASED ON AERIAL PHOTOGRAPHY OF 1954
GROUND INVENTORY OF 2014
AERIAL INVENTORY OF 2014
UNIVERSAL TRANSVERSE MERCATOR ZONE 14
NORTH AMERICAN DATUM 83

NAME AND LOCATION OF ORGANIZED CIVIL TOWNSHIPS
THOSE UNORGANIZED ARE SO NOTED

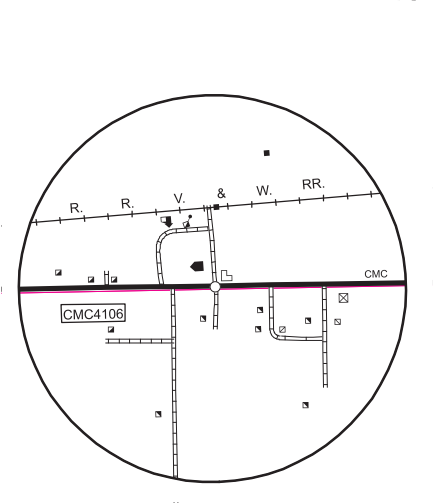
- T. 132 N.-R. 58 W. DENVER
- T. 132 N.-R. 57 W. VIVIAN
- T. 132 N.-R. 56 W. WHITESTONE HILL
- T. 132 N.-R. 55 W. WILLEY
- T. 132 N.-R. 54 W. MILNOR
- T. 132 N.-R. 53 W. HALL
- T. 131 N.-R. 58 W. VERNER
- T. 131 N.-R. 57 W. HARLEM
- T. 131 N.-R. 56 W. BOWEN
- T. 131 N.-R. 55 W. DUNBAR
- T. 131 N.-R. 54 W. SHUMAN
- T. 131 N.-R. 53 W. HERMAN
- T. 130 N.-R. 58 W. JACKSON
- T. 130 N.-R. 57 W. SARGENT
- T. 130 N.-R. 56 W. FORMAN
- T. 130 N.-R. 55 W. RUTLAND
- T. 130 N.-R. 54 W. RANSOM
- L.T.L.T. 129 N.-R. 54 W. RANSOM
- T. 130 N.-R. 53 W. KINGSTON
- L.T.L.T. 129 N.-R. 53 W. KINGSTON
- T. 129 N.-R. 58 W. SOUTHWEST
- T. 129 N.-R. 57 W. BRAMPTON
- T. 129 N.-R. 56 W. TAYLOR
- T. 129 N.-R. 55 W. WEBER
- L.T.L.T. 129 N.-R. 54 W. WEBER
- L.T.L.T. 130 N.-R. 55 W. TEWAUKON
- L.T.L.T. 130 N.-R. 54 W. TEWAUKON
- L.T.L.T. 129 N.-R. 55 W. TEWAUKON
- T. 129 N.-R. 54 W. TEWAUKON
- L.T.L.T. 130 N.-R. 53 W. MARBOE
- T. 129 N.-R. 53 W. MARBOE



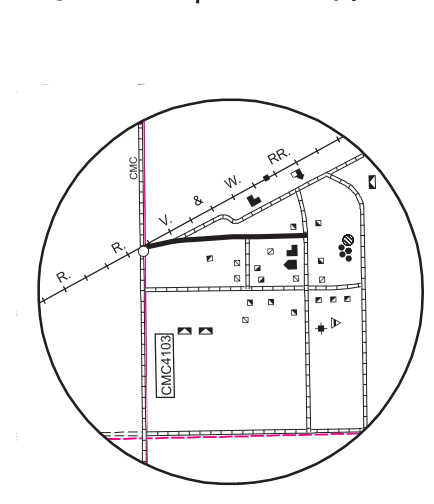
GENESEO
SEC'S. 11, 12, 13, & 14, T. 130 N., R. 53 W.



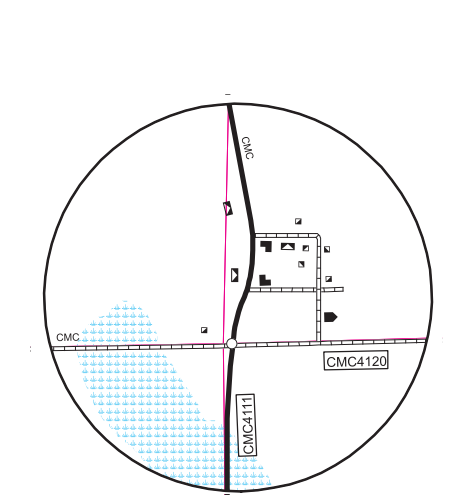
DELAMERE
SEC'S. 4 & 9, T. 132 N., R. 53 W.



STIRUM
SEC'S. 27 & 34, T. 132 N., R. 57 W.



CRETE
SEC'S. 32 & 33, T. 132 N., R. 58 W.
SEC'S. 4 & 5, T. 131 N., R. 58 W.



BRAMPTON
SEC'S. 11, 12, 13 & 14, T. 129 N., R. 57 W.



STATE OF NORTH DAKOTA
DIAGRAM OF COUNTIES