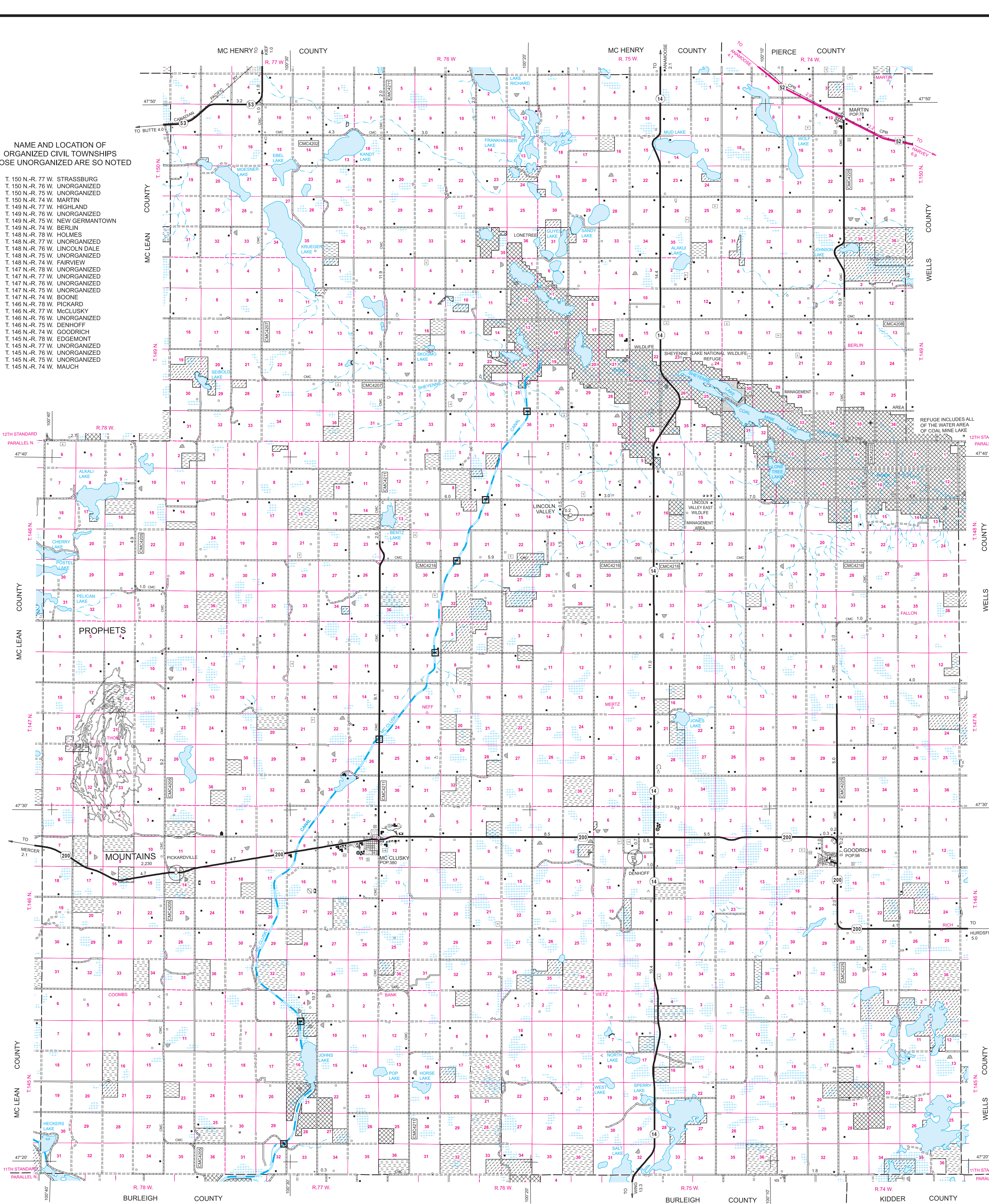


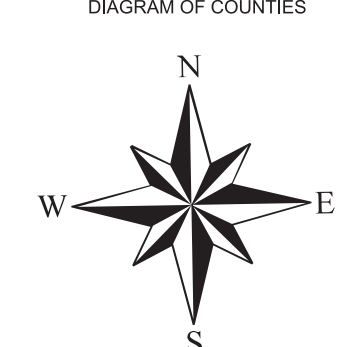
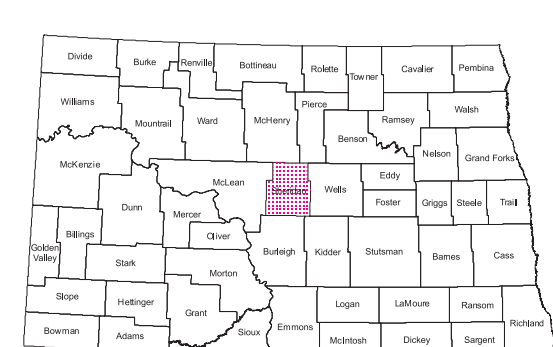
NAME AND LOCATION OF ORGANIZED CIVIL TOWNSHIPS THOSE UNORGANIZED ARE SO NOTED

- T. 150 N.-R. 77 W. STRASSBURG
- T. 150 N.-R. 78 W. UNORGANIZED
- T. 150 N.-R. 75 W. UNORGANIZED
- T. 149 N.-R. 74 W. MARTIN
- T. 149 N.-R. 77 W. HIGHLAND
- T. 149 N.-R. 76 W. UNORGANIZED
- T. 149 N.-R. 75 W. NEW GERMANTOWN
- T. 148 N.-R. 74 W. BERLIN
- T. 148 N.-R. 78 W. HOLMES
- T. 148 N.-R. 77 W. UNORGANIZED
- T. 148 N.-R. 76 W. LINCOLN DALE
- T. 148 N.-R. 75 W. UNORGANIZED
- T. 148 N.-R. 74 W. FAIRVIEW
- T. 147 N.-R. 78 W. UNORGANIZED
- T. 147 N.-R. 77 W. UNORGANIZED
- T. 147 N.-R. 76 W. UNORGANIZED
- T. 147 N.-R. 75 W. UNORGANIZED
- T. 147 N.-R. 74 W. BOONE
- T. 146 N.-R. 78 W. PICKARD
- T. 146 N.-R. 77 W. MCCLUSKY
- T. 146 N.-R. 76 W. UNORGANIZED
- T. 146 N.-R. 75 W. DENHOFF
- T. 146 N.-R. 74 W. GOODRICH
- T. 145 N.-R. 78 W. EDMONT
- T. 145 N.-R. 77 W. UNORGANIZED
- T. 145 N.-R. 76 W. UNORGANIZED
- T. 145 N.-R. 75 W. UNORGANIZED
- T. 145 N.-R. 74 W. MAUCH



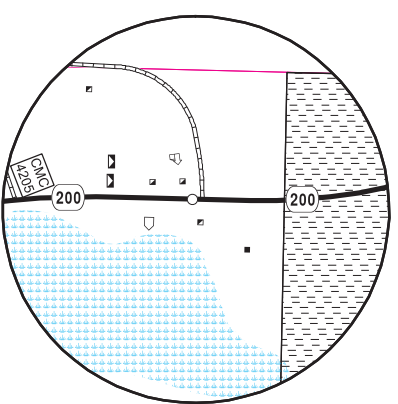
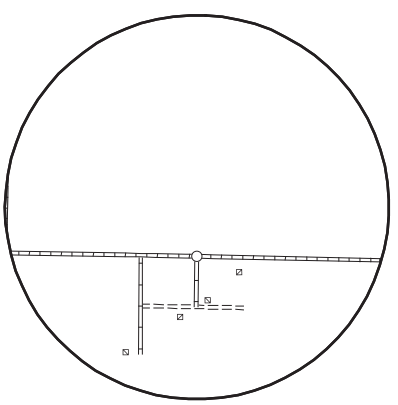
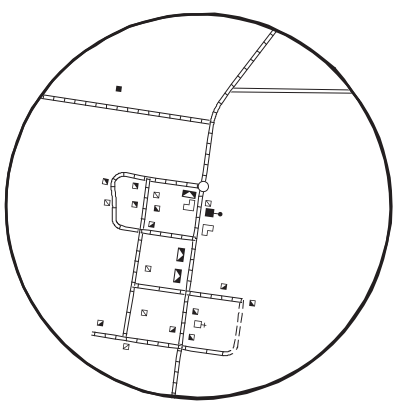
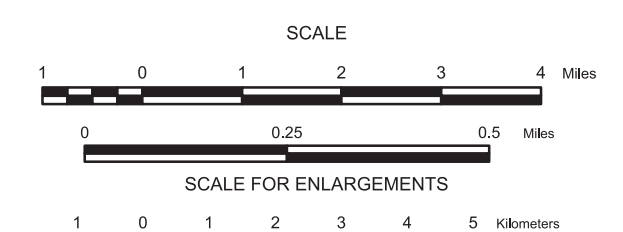
GENERAL LEGEND

- | | | |
|--|--|--|
| <p>ROADS AND ROADWAY FEATURES</p> <ul style="list-style-type: none"> UNIMPROVED ROAD GRADED AND DRAINED ROAD GRAVEL GRADED AND DRAINED ROAD PAVED ROAD STREETS IN UNINCORPORATED AREAS COUNTY MAJOR COLLECTOR ROUTE NUMBER POINTS BETWEEN WHICH DISTANCES ARE MEASURED INTERSTATE NUMBERED HIGHWAY U.S. NUMBERED HIGHWAY STATE HIGHWAY SYSTEM <p>RAILROADS</p> <ul style="list-style-type: none"> RAILROAD (ANY NUMBER OF TRACKS USED BY A SINGLE OPERATING CO.) RAILROAD STATION RAILROAD GRADE CROSSING RAILROAD ABOVE <p>STRUCTURES</p> <ul style="list-style-type: none"> HIGHWAY BRIDGE, GENERAL HIGHWAY GRADE SEPARATION DAM WITH ROAD MINOR DRAINAGE STRUCTURE <p>AIRPORTS</p> <ul style="list-style-type: none"> LANDING AREA OR STRIP <p>NATURAL FEATURES</p> <ul style="list-style-type: none"> PROMINENT ELEVATION - WITH NAME | <p>BOUNDARIES</p> <ul style="list-style-type: none"> COUNTY LINE TOWNSHIP LINE CORPORATE LINE SECTION LINE BOUNDARY TO MARK ENLARGEMENT INSET NATIONAL REFUGES MONUMENT - SMALL, HISTORIC SITE WILDLIFE MANAGEMENT AREA WATERFOWL PRODUCTION AREA STATE PARKS STATE SCHOOL LAND NATIONAL PARKS AND OTHER RESERVATIONS <p>DRAINAGE</p> <ul style="list-style-type: none"> INTERMITTENT STREAM (NARROW) NARROW STREAM WIDE STREAM WIDE STREAM WITH DAM LAKE, RESERVOIR, OR POND LAKE, RESERVOIR, OR POND WITH DAM MARSH OR SWAMP LAND CANAL <p>MISCELLANEOUS</p> <ul style="list-style-type: none"> TRIANGULATION STATION DOT TO INDICATE LOCATION OF ANY CULTURAL FEATURE SHOWN OUT OF POSITION ALL VACANT CULTURE INDICATED BY OPEN SYMBOL LATITUDE AND LONGITUDE <p>EDUCATIONAL AND CORRECTIONAL INSTITUTIONS</p> <ul style="list-style-type: none"> TOWNHALL, GRANGE, OR COMMUNITY HALL | <p>FARM UNITS, DWELLINGS, ETC.</p> <ul style="list-style-type: none"> FARM UNIT (FARM UNITS SHOWN IN MUNICIPAL LIMITS INDICATE FARM BUILDINGS FOR FARM USE) DWELLING OTHER THAN FARM CHURCH CEMETERY <p>PUBLIC SERVICE FACILITIES</p> <ul style="list-style-type: none"> POST OFFICE HIGHWAY GARAGE GARBAGE OR RUBBISH DUMP SEWAGE DISPOSAL PLANT SCRAP METAL POWER PLANT POWER SUBSTATION COMMUNICATION TOWER <p>INDUSTRIAL</p> <ul style="list-style-type: none"> STORE OR SMALL BUSINESS ESTABLISHMENT FACTORY OR INDUSTRIAL PLANT GROUP OF STORAGE TANKS (OIL OR GAS) WAREHOUSE - GENERAL GRAVEL PIT <p>CITY AND VILLAGE CENTERS</p> <ul style="list-style-type: none"> COUNTY SEAT OTHER CITIES AND VILLAGES INCORPORATED CITY OR VILLAGE (GENERALIZED) <p>CONSERVATION AND RECREATION</p> <ul style="list-style-type: none"> TOURIST COURT, OR MOTEL RIDING ACADEMY |
|--|--|--|



GENERAL HIGHWAY MAP SHERIDAN COUNTY NORTH DAKOTA

PREPARED BY THE
 NORTH DAKOTA DEPARTMENT OF TRANSPORTATION
 PLANNING / ASSET MANAGEMENT DIVISION
 IN COOPERATION WITH THE
 U.S. DEPARTMENT OF TRANSPORTATION
 FEDERAL HIGHWAY ADMINISTRATION



Notice of Disclaimer
 The North Dakota Department of Transportation (NDDOT) makes this map available on an "as is" basis as a public service. Under no circumstances does NDDOT warrant or certify the information to be free of errors or deficiencies of any kind. NDDOT specifically disclaims all warranties, express or implied, including but not limited to the warranties of merchantability and fitness for a particular purpose.

COPIES OF THIS MAP ARE AVAILABLE FOR PUBLIC USE AT A NOMINAL COST FROM:
 MAP SALES, N.D. DEPT. OF TRANSPORTATION, 608 E. BLVD. AVE., BISMARCK, N.D. 58505-0700

BASED ON AERIAL PHOTOGRAPHY OF 1957
 GROUND INVENTORY OF 2013
 AERIAL INVENTORY OF 2013
 UNIVERSAL TRANSVERSE MERCATOR ZONE 14
 NORTH AMERICAN DATUM 83

2013