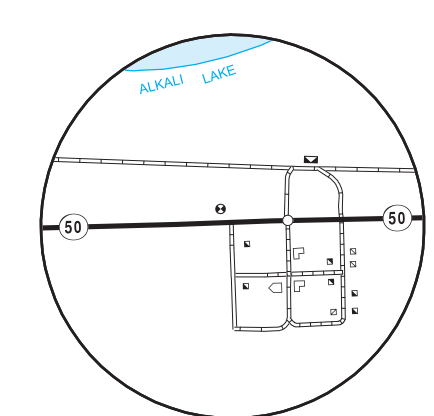
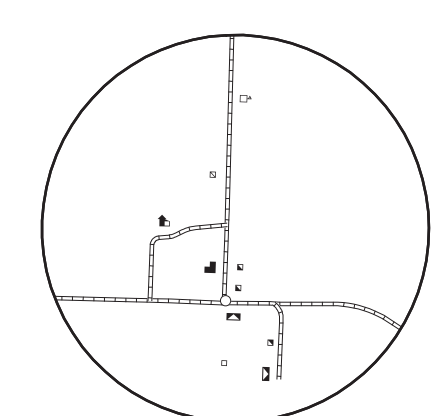


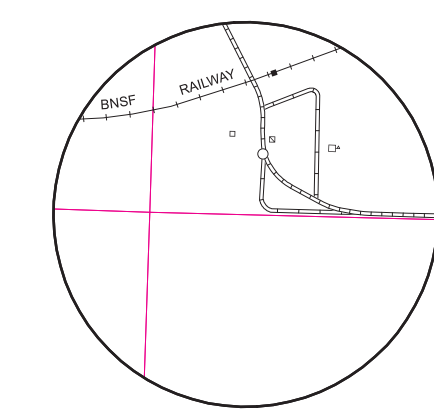
HANKS
SECS. 12 & 13, T. 159 N., R. 102 W.
SECS. 7 & 18, T. 159 N., R. 101 W.



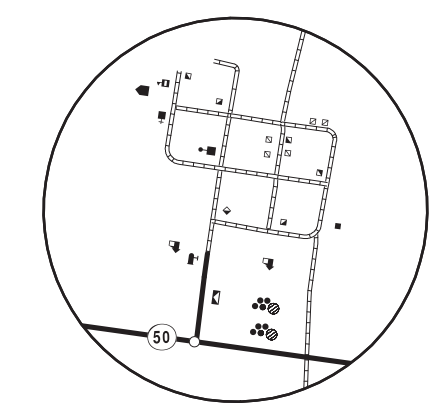
APPAM
SEC. 27, T. 159 N., R. 100 W.



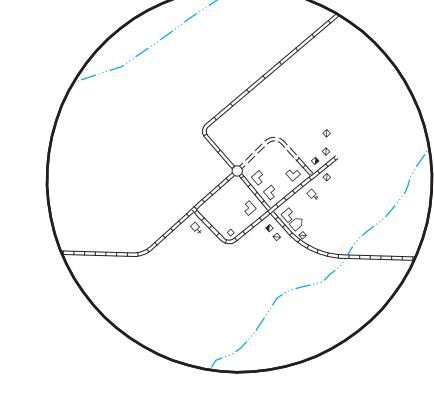
HAMLET
SEC. 2, T. 159 N., R. 96 W.



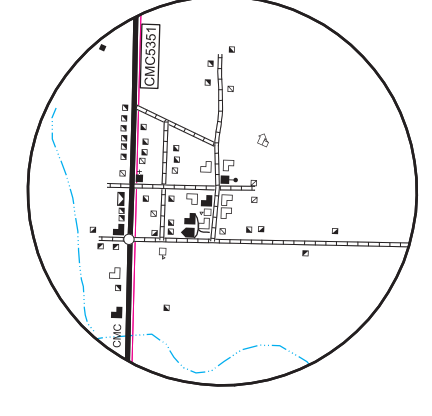
TEMPLE
SECS. 26, 27, 34 & 35, T. 157 N., R. 96 W.



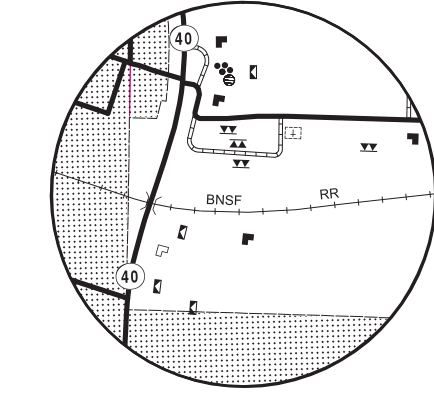
ZAHL
SECS. 23, 24, 25 & 26, T. 159 N., R. 101 W.



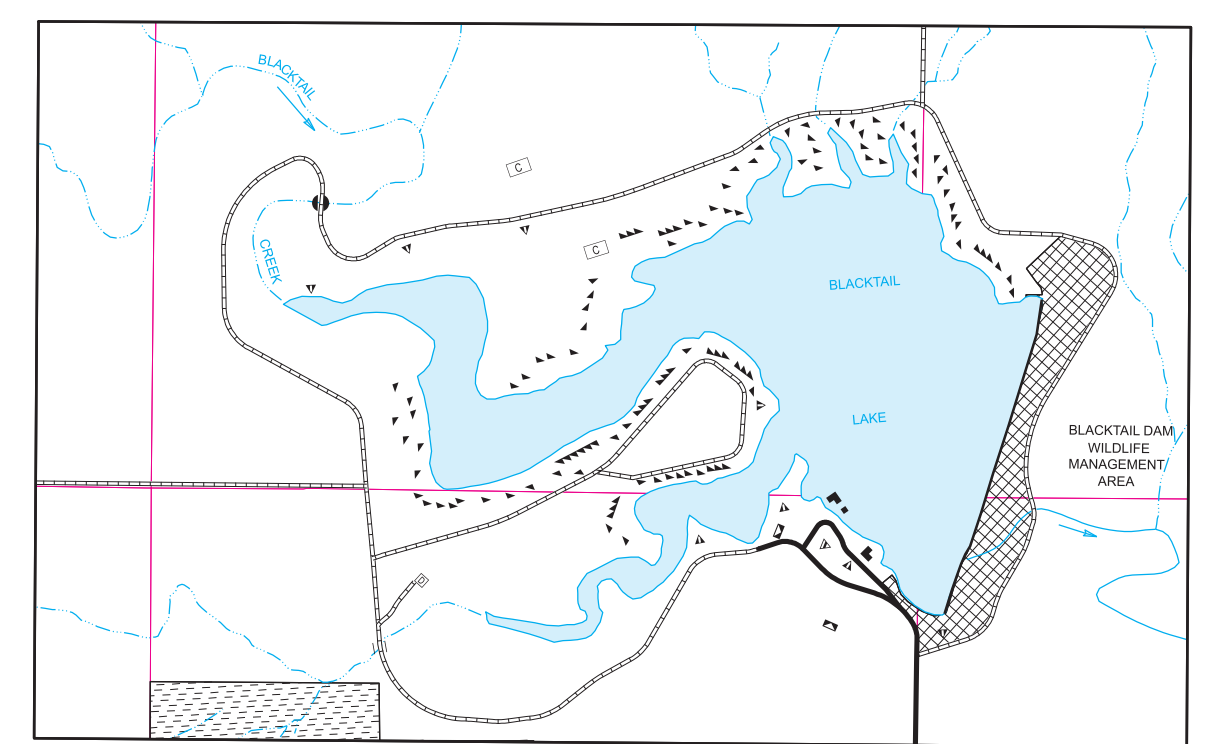
CORINTH
SEC. 10, T. 159 N., R. 98 W.



MC GREGOR
SECS. 14 & 15, T. 159 N., R. 95 W.

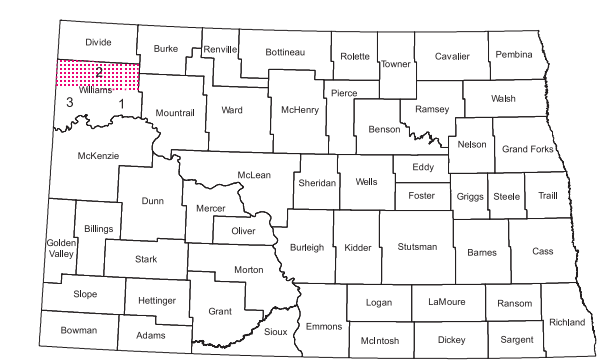


TIOGA NO. 1
SECS. 26 & 27, T. 157 N., R. 95 W.




BLACKTAIL DAM
SECS. 8, 9, 10, 15, 16 & 17, T. 157 N., R. 101 W.

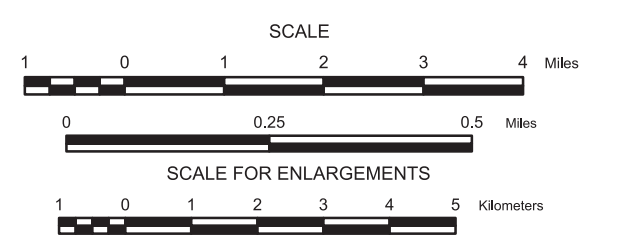
Notice of Disclaimer
The North Dakota Department of Transportation (NDDOT) makes this map available on an "as is" basis as a public service. Under no circumstances does NDDOT warrant or certify the information to be free of errors or deficiencies of any kind. NDDOT specifically disclaims all warranties, express or implied, including but not limited to the warranties of merchantability and fitness for a particular purpose.



STATE OF NORTH DAKOTA
DIAGRAM OF COUNTIES



WILLIAMS COUNTY



2015