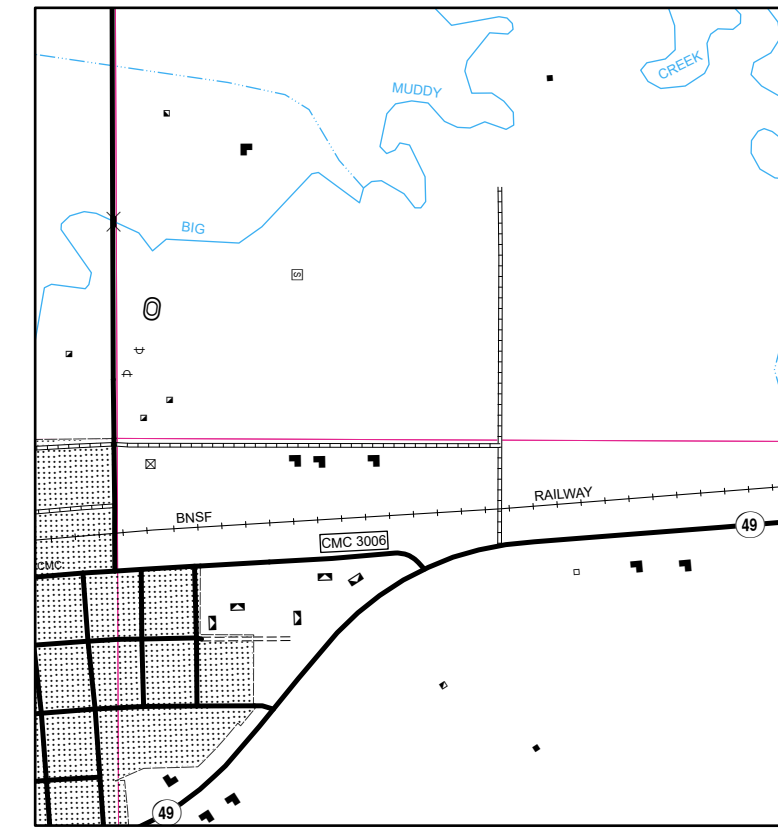
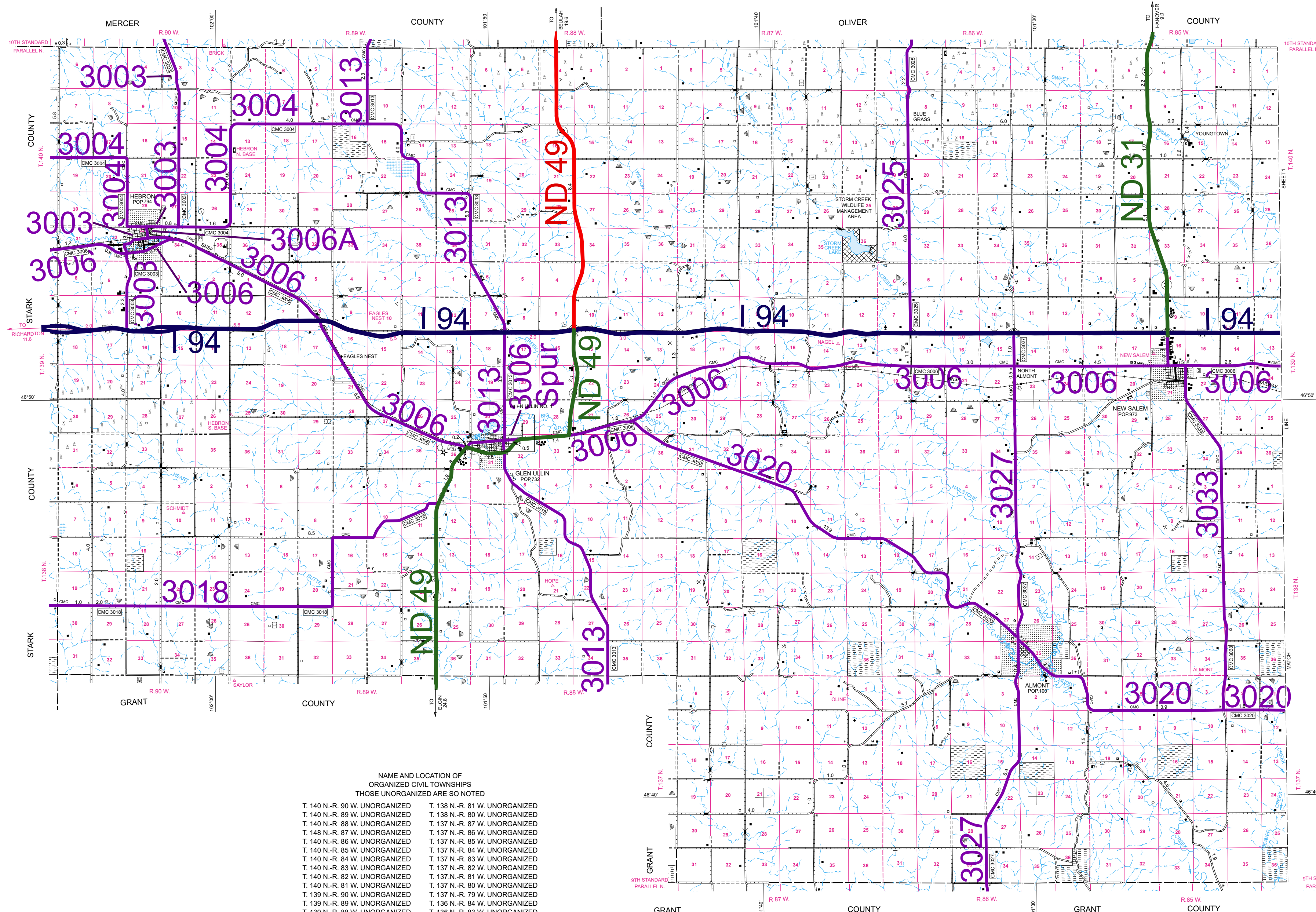
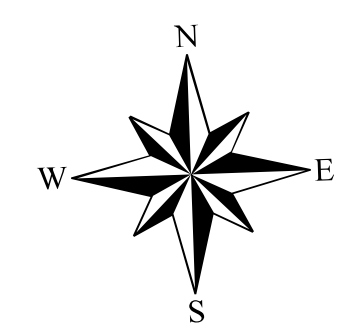


2007 FUNCTIONAL CLASSIFICATION



GLEN ULLIN NO. 1
SEC'S. 29, 30, 31, & 32, T. 139 N., R. 88 W.



NAME AND LOCATION OF ORGANIZED CIVIL TOWNSHIPS
THOSE UNORGANIZED ARE SO NOTED

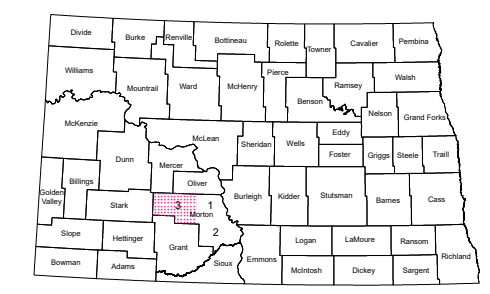
T. 140 N.-R. 90 W. UNORGANIZED	T. 138 N.-R. 81 W. UNORGANIZED
T. 140 N.-R. 89 W. UNORGANIZED	T. 138 N.-R. 80 W. UNORGANIZED
T. 140 N.-R. 88 W. UNORGANIZED	T. 137 N.-R. 87 W. UNORGANIZED
T. 148 N.-R. 87 W. UNORGANIZED	T. 137 N.-R. 86 W. UNORGANIZED
T. 140 N.-R. 86 W. UNORGANIZED	T. 137 N.-R. 85 W. UNORGANIZED
T. 140 N.-R. 85 W. UNORGANIZED	T. 137 N.-R. 84 W. UNORGANIZED
T. 140 N.-R. 84 W. UNORGANIZED	T. 137 N.-R. 83 W. UNORGANIZED
T. 140 N.-R. 83 W. UNORGANIZED	T. 137 N.-R. 82 W. UNORGANIZED
T. 140 N.-R. 82 W. UNORGANIZED	T. 137 N.-R. 81 W. UNORGANIZED
T. 140 N.-R. 81 W. UNORGANIZED	T. 137 N.-R. 80 W. UNORGANIZED
T. 139 N.-R. 90 W. UNORGANIZED	T. 137 N.-R. 79 W. UNORGANIZED
T. 139 N.-R. 89 W. UNORGANIZED	T. 136 N.-R. 84 W. UNORGANIZED
T. 139 N.-R. 88 W. UNORGANIZED	T. 136 N.-R. 83 W. UNORGANIZED
T. 139 N.-R. 87 W. UNORGANIZED	T. 136 N.-R. 82 W. UNORGANIZED
T. 139 N.-R. 86 W. UNORGANIZED	T. 136 N.-R. 81 W. UNORGANIZED
T. 139 N.-R. 85 W. UNORGANIZED	T. 136 N.-R. 80 W. UNORGANIZED
T. 139 N.-R. 84 W. UNORGANIZED	T. 136 N.-R. 79 W. UNORGANIZED
T. 139 N.-R. 83 W. UNORGANIZED	T. 135 N.-R. 84 W. UNORGANIZED
T. 139 N.-R. 82 W. UNORGANIZED	T. 135 N.-R. 83 W. UNORGANIZED
T. 139 N.-R. 81 W. UNORGANIZED	T. 135 N.-R. 82 W. UNORGANIZED
T. 139 N.-R. 80 W. UNORGANIZED	T. 135 N.-R. 81 W. UNORGANIZED
T. 138 N.-R. 90 W. UNORGANIZED	T. 135 N.-R. 80 W. UNORGANIZED
T. 138 N.-R. 89 W. UNORGANIZED	T. 135 N.-R. 79 W. UNORGANIZED
T. 138 N.-R. 88 W. UNORGANIZED	T. 134 N.-R. 84 W. UNORGANIZED
T. 138 N.-R. 87 W. UNORGANIZED	T. 134 N.-R. 83 W. UNORGANIZED
T. 138 N.-R. 86 W. UNORGANIZED	T. 134 N.-R. 82 W. UNORGANIZED
T. 138 N.-R. 85 W. UNORGANIZED	T. 134 N.-R. 81 W. UNORGANIZED
T. 138 N.-R. 84 W. UNORGANIZED	T. 134 N.-R. 80 W. UNORGANIZED
T. 138 N.-R. 83 W. UNORGANIZED	T. 134 N.-R. 79 W. UNORGANIZED
T. 138 N.-R. 82 W. UNORGANIZED	T. 133 N.-R. 82 W. UNORGANIZED

LEGEND

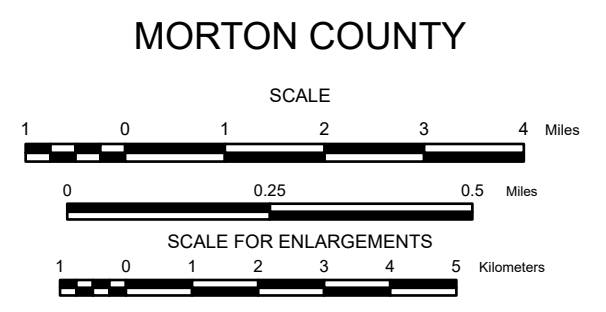
- INTERSTATE
- PRINCIPAL ARTERIAL
- MINOR ARTERIAL
- MAJOR COLLECTOR

REVISION DATE AND CHANGE

- 12-10-2007 REMOVED 1.0 MILES OF CMC 3025 SPUR
- 12-10-2007 ADDITION TO CMC 3039 IN FLASHER



STATE OF NORTH DAKOTA
DIAGRAM OF COUNTIES



2021

Notice of Disclaimer
The North Dakota Department of Transportation (NDDOT) makes this map available on an "as is" basis as a public service. Under no circumstances does NDDOT warrant or certify the information to be free of errors or deficiencies of any kind. NDDOT specifically disclaims all warranties, express or implied, including but not limited to the warranties of merchantability and fitness for a particular purpose.

BASED ON AERIAL PHOTOGRAPHY OF 1954
GROUND INVENTORY OF 2011
AERIAL INVENTORY OF 2011

UNIVERSAL TRANSVERSE MERCATOR ZONE 14
NORTH AMERICAN DATUM 83

SHEET 3 OF 3