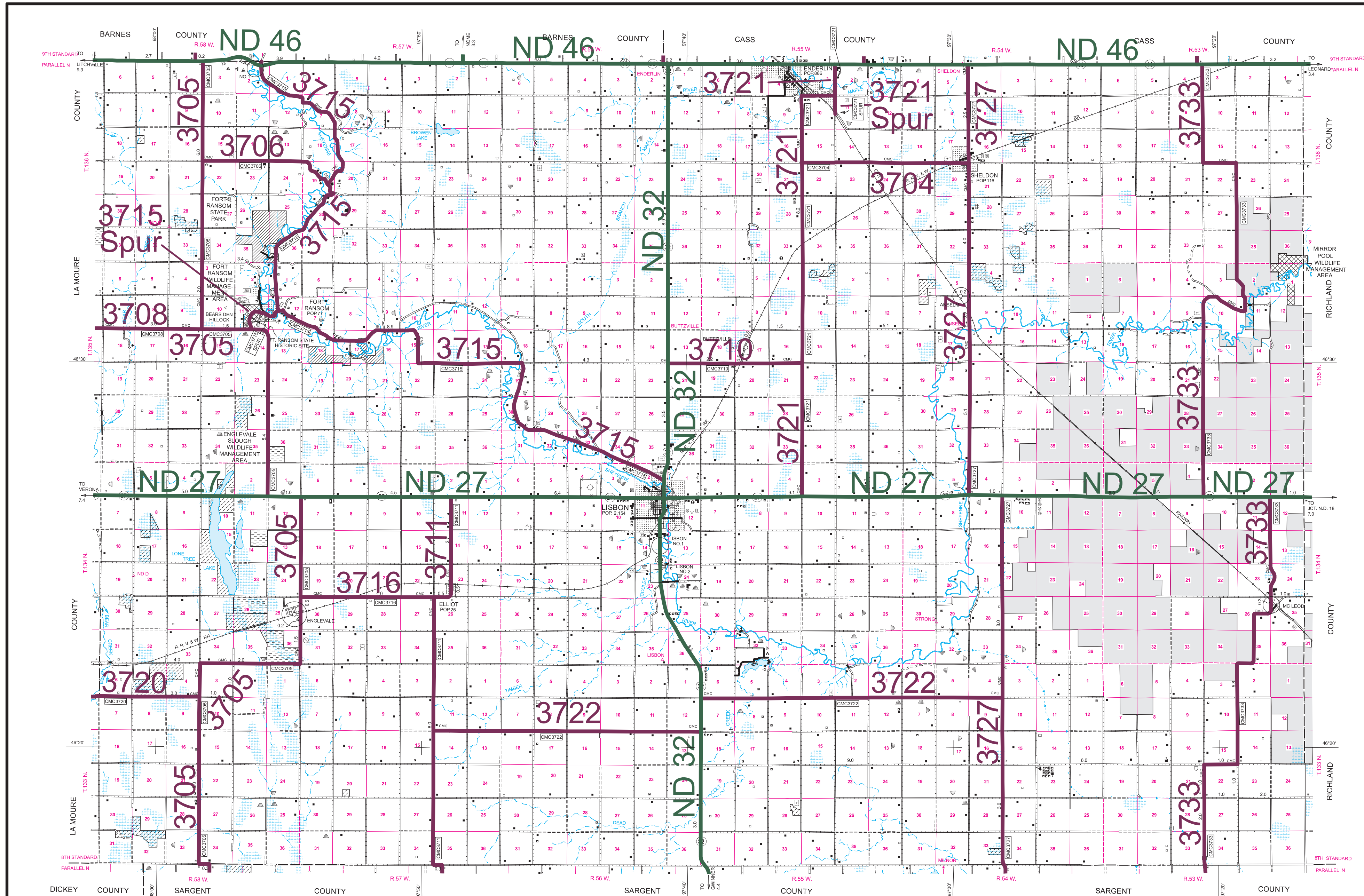
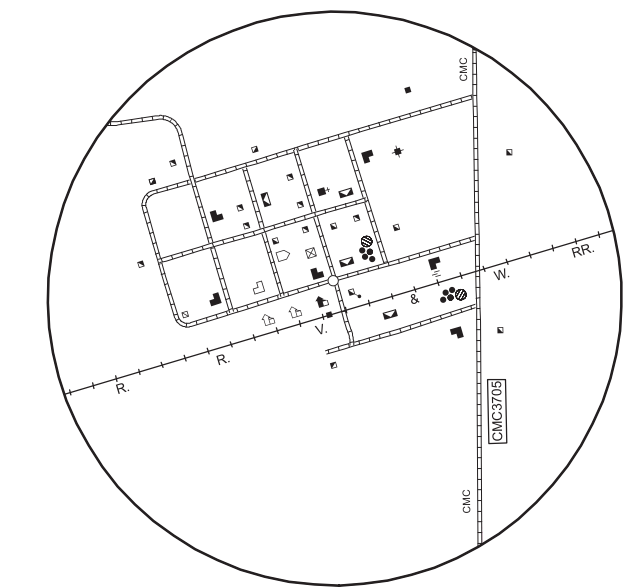


2007 FUNCTIONAL CLASSIFICATION




- ### GENERAL LEGEND
- ROADS AND ROADWAY FEATURES**
 - PRIMITIVE ROAD
 - UNIMPROVED ROAD
 - GRADED AND DRAINED ROAD
 - GRAVEL GRADED AND DRAINED ROAD
 - PAVED ROAD
 - STREETS IN UNINCORPORATED AREAS
 - INTERCHANGE
 - INDIAN SERVICE ROAD
 - COUNTY MAJOR COLLECTOR
 - ROUTE NUMBER
 - POINTS BETWEEN WHICH DISTANCES ARE MEASURED
 - INTERSTATE NUMBERED HIGHWAY
 - U.S. NUMBERED HIGHWAY
 - STATE HIGHWAY SYSTEM
 - DRAINAGE**
 - INTERMITTENT STREAM (NARROW)
 - NARROW STREAM
 - WIDE STREAM
 - WIDE STREAM WITH DAM
 - LAKE, RESERVOIR, OR POND
 - W/TH DAM
 - MARSH OR SWAMP LAND
 - DRAINAGE DITCH
 - BOUNDARIES**
 - COUNTY LINE
 - TOWNSHIP LINE
 - CORPORATE LINE
 - SECTION LINE
 - BOUNDARY TO MARK ENLARGEMENT INSET
 - NATIONAL REFUGES
 - MONUMENT - SMALL, HISTORIC SITE
 - WILDLIFE MANAGEMENT AREA
 - WILDLIFE PRODUCTION AREA
 - STATE PARKS
 - STATE SCHOOL LAND
 - NATIONAL GRASSLANDS
 - STRUCTURES**
 - HIGHWAY BRIDGE, GENERAL
 - HIGHWAY GRADE SEPARATION
 - DAM WITH ROAD
 - MINOR DRAINAGE STRUCTURE
 - FORD - ROAD ESTABLISHED
 - PUBLIC SERVICE FACILITIES**
 - FIRE ENGINE HOUSE
 - GARBAGE OR RUBBISH DUMP
 - SEWAGE DISPOSAL PLANT
 - AUTOMOBILE GRAVEYARD
 - WATER SUPPLY STAND PIPE OR TANK
 - COMMUNICATION TOWER
 - INDUSTRIAL**
 - STORE OR SMALL BUSINESS ESTABLISHMENT
 - BUSINESS AND POST OFFICE
 - FACTORY OR INDUSTRIAL PLANT
 - GROUP OF STORAGE TANKS (OIL OR GAS)
 - PUMPING STATION (OIL OR GAS)
 - WAREHOUSE - GENERAL
 - GRAIN ELEVATOR
 - STOCK YARD - LOADING PEN OR CORRAL
 - GRAVEL PIT
 - GREENHOUSE
 - NAVIGATION**
 - DOCK, PIER, OR LANDING
 - FARM UNITS, DWELLINGS, ETC.**
 - FARM UNIT (FARM UNITS SHOWN IN MUNICIPAL LIMITS INDICATE FARM BUILDINGS FOR FARM USE)
 - DWELLING OTHER THAN FARM
 - CEMETERY
 - CHURCH
 - TOLL HOUSE, STATE PORT OF ENTRY, OR WEIGHT STATION
 - WELL
 - EDUCATIONAL AND CORRECTIONAL INSTITUTIONS**
 - SCHOOLHOUSE
 - TOWNHALL, GRANGE, OR COMMUNITY HALL
 - RAILROADS**
 - RAILROAD (ANY NUMBER OF TRACKS USED BY A SINGLE OPERATING CO.)
 - RAILROAD STATION
 - RAILROAD BELOW
 - RAILROAD BRIDGE
 - AIRPORTS**
 - AIRFIELD, LIMITED FACILITIES
 - LANDING AREA OR STRIP
 - CITY AND VILLAGE CENTERS**
 - COUNTY SEAT
 - OTHER CITIES AND VILLAGES
 - INCORPORATED CITY OR VILLAGE (GENERALIZED)
 - NATURAL FEATURES**
 - PROMINENT ELEVATION - WITH NAME
 - MISCELLANEOUS**
 - TRIANGULATION STATION
 - DOT TO INDICATE LOCATION OF ANY CULTURAL FEATURE
 - SHOWN OUT OF POSITION
 - ALL VACANT CULTURE INDICATED BY OPEN SYMBOL
 - LATITUDE AND LONGITUDE



- PRINCIPAL ARTERIAL
- MINOR ARTERIAL
- MAJOR COLLECTOR

REVISION DATE AND CHANGE
 03-10-2011 Removed 8.5 miles of CMC4730
 11-06-2018 Add 17.0 miles to CMC3722
 11-06-2018 Renamed 4.0 miles of CMC3720 to CMC3716

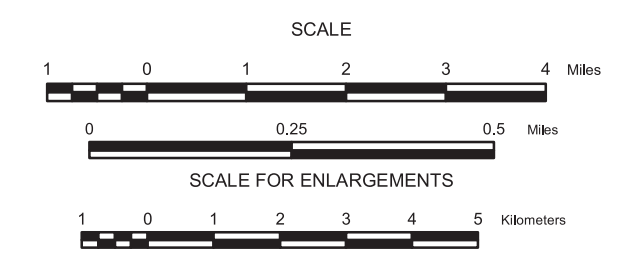


NAME AND LOCATION OF ORGANIZED CIVIL TOWNSHIPS THOSE UNORGANIZED ARE SO NOTED

- T. 136 N.-R. 58 W. NORTHLAND
- T. 136 N.-R. 57 W. PRESTON
- T. 136 N.-R. 56 W. MOORE
- T. 136 N.-R. 55 W. LIBERTY
- T. 136 N.-R. 54 W. GREENE
- T. 136 N.-R. 53 W. COBURN
- T. 135 N.-R. 58 W. FORT RANSOM
- T. 135 N.-R. 57 W. SPRINGER
- T. 135 N.-R. 56 W. TULLER
- T. 135 N.-R. 55 W. CASEY
- T. 135 N.-R. 54 W. SHENFORD
- T. 134 N.-R. 54 W. SHENFORD
- T. 135 N.-R. 53 W. OWIEGO
- T. 134 N.-R. 58 W. HANSON
- T. 134 N.-R. 57 W. ELLIOTT
- T. 134 N.-R. 56 W. ISLAND PARK
- T. 134 N.-R. 55 W. BIG BEND
- T. 134 N.-R. 54 W. SCOVILLE
- T. 134 N.-R. 53 W. SANDOUN
- T. 133 N.-R. 56 W. ISLEY
- T. 133 N.-R. 57 W. ALLEGHANY
- T. 133 N.-R. 56 W. BALE
- T. 133 N.-R. 55 W. ALICETON
- T. 133 N.-R. 54 W. SYDNA
- T. 133 N.-R. 53 W. ROSEMADE

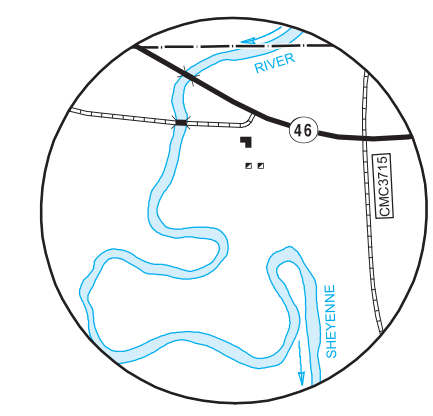
GENERAL HIGHWAY MAP RANSOM COUNTY NORTH DAKOTA

PREPARED BY THE
 NORTH DAKOTA DEPARTMENT OF TRANSPORTATION
 PLANNING / ASSET MANAGEMENT DIVISION
 IN COOPERATION WITH THE
 U.S. DEPARTMENT OF TRANSPORTATION
 FEDERAL HIGHWAY ADMINISTRATION

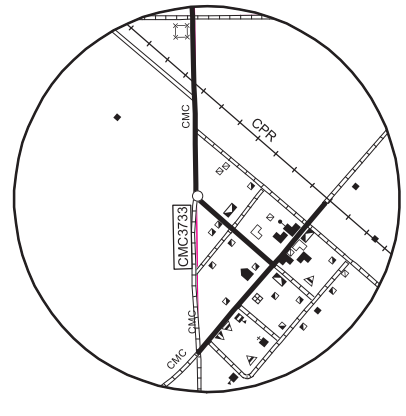


2014

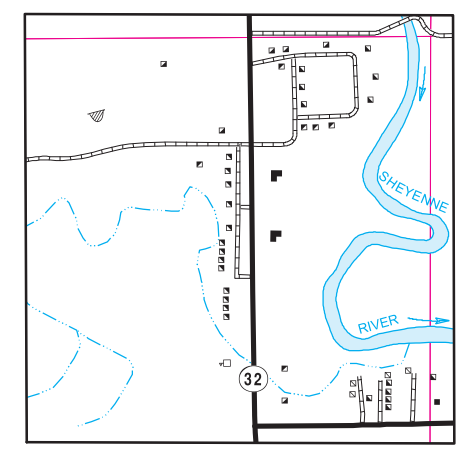
BASED ON AERIAL PHOTOGRAPHY OF 1958
 GROUND INVENTORY OF 2014
 AERIAL INVENTORY OF 2014
 UNIVERSAL TRANSVERSE MERCATOR ZONE 14
 NORTH AMERICAN DATUM 83



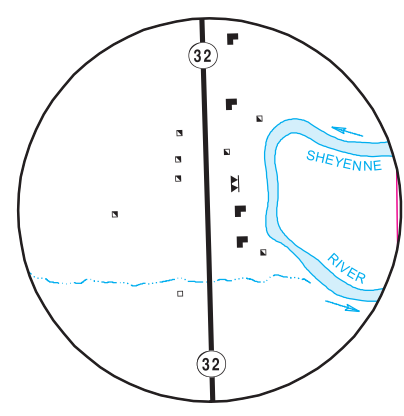
INSET NO.1
 SEC.2, T. 136 N., R. 58 W.



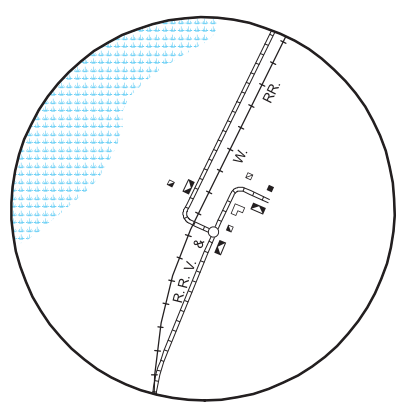
MC LEOD
 SEC'S. 35 & 36 T.145 N., R.66 W.



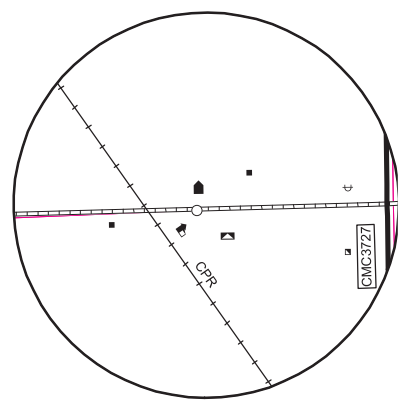
LISBON NO.2
 SEC'S.23 & 24, T. 134 N., R. 56 W.



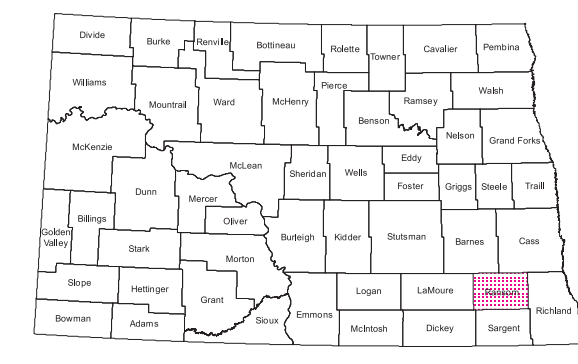
LISBON NO.1
 SEC'S.13 & 14, T. 134 N., R. 56 W.



BUTTVILLE
 SEC. 17, T. 135 N., R. 55 W.



ANSELM
 SEC'S. 5 & 8, T. 135 N., R. 54 W.



STATE OF NORTH DAKOTA
 DIAGRAM OF COUNTIES

Notice of Disclaimer
 The North Dakota Department of Transportation (NDDOT) makes this map available on an "as is" basis as a public service. Under no circumstances does NDDOT warrant or certify the information to be free of errors or deficiencies of any kind. NDDOT specifically disclaims all warranties, express or implied, including but not limited to the warranties of merchantability and fitness for a particular purpose.

COPIES OF THIS MAP ARE AVAILABLE FOR PUBLIC USE AT A NOMINAL COST FROM:
 MAP SALES, N.D. DEPT. OF TRANSPORTATION, 608 E. BLVD. AVE., BISMARCK, N.D. 58505-0700