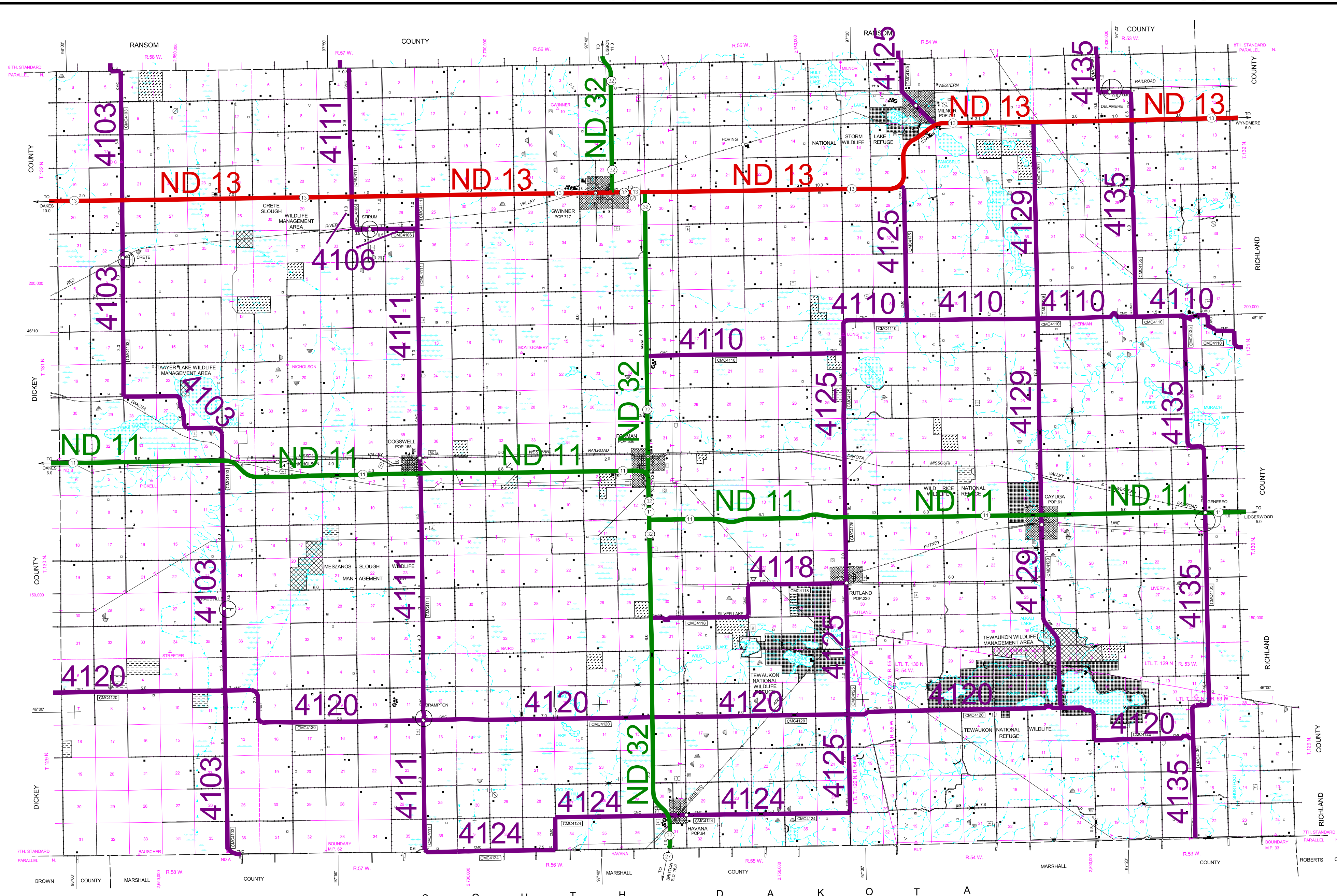
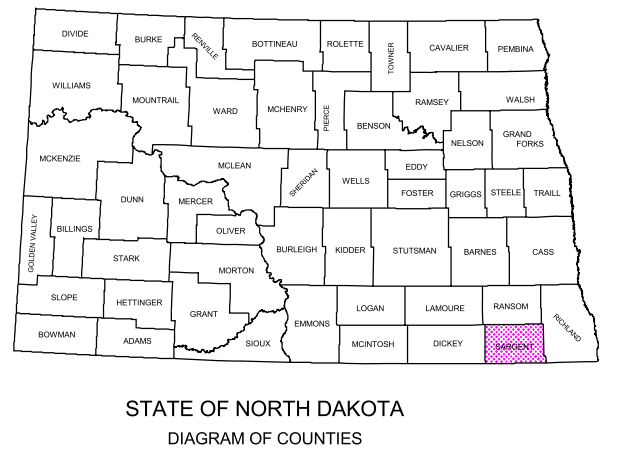
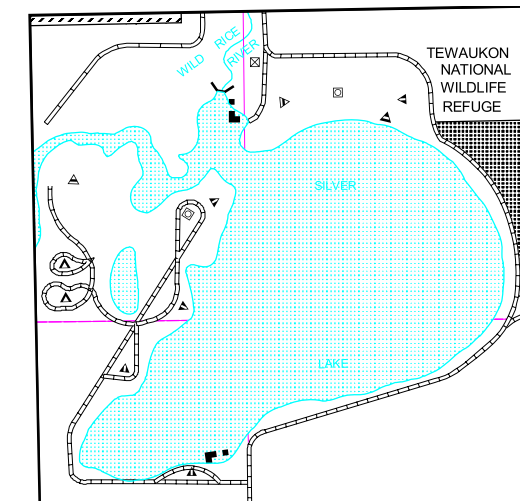


# 2007 FUNCTIONAL CLASSIFICATION



- ROADS AND ROADWAY FEATURES**
- PRIMITIVE ROAD
  - UNIMPROVED ROAD
  - GRAVEL AND DRAINED ROAD
  - PAVED ROAD
  - 4 LANE UNDIVIDED HIGHWAY
  - DIVIDED HIGHWAY
  - HIGHWAY WITH FULL CONTROL OF ACCESS
  - STREETS IN UNINCORPORATED TOWNS
  - CLOVER LEAF OR INTERCHANGE
  - INDIAN SERVICE ROAD
  - COUNTY MAJOR COLLECTOR
  - ROUTE NUMBER
  - POINTS BETWEEN WHICH DISTANCES ARE MEASURED
  - INTERSTATE NUMBERED HIGHWAY
  - U.S. NUMBERED HIGHWAY
  - STATE HIGHWAY SYSTEM
- RAILROADS**
- RAILROAD (ANY NUMBER OF TRACKS, USED BY A SINGLE OPERATING CO.)
  - RAILROAD STATION
- STRUCTURES**
- HIGHWAY BRIDGE, GENERAL
  - HIGHWAY GRADE SEPARATION
  - DAM WITH ROAD
  - MINOR DRAINAGE STRUCTURE
  - FORD - ROAD ESTABLISHED
- CONSERVATION AND RECREATION**
- PICNIC GROUND
  - PLAYGROUND, BALL FIELD, ETC.
  - BATHING BEACH OR SWIMMING POOL
  - CAMP SITE, NO PERMANENCE (TENTS OR TRAILER PARKING)
  - TOURIST COURT, OR MOTEL
  - RIFLE CLUB
- AIRPORTS**
- LANDING AREA OR STRIP

- GENERAL LEGEND**
- BOUNDARIES**
- STATE OR PROVINCE LINE
  - COUNTY LINE
  - TOWNSHIP LINE
  - CORPORATE LINE
  - SECTION LINE
  - BOUNDARY TO MARK ENLARGEMENT INSET
  - NATIONAL REFUGES
  - MONUMENT - SMALL, HISTORIC SITE
  - WILDLIFE MANAGEMENT AREA
  - WATERFOWL PRODUCTION AREA
  - STATE PARKS
  - STATE SCHOOL LAND
- PUBLIC SERVICE FACILITIES**
- HIGHWAY GARAGE
  - GARBAGE OR RUBBISH DUMP
  - SEWAGE DISPOSAL PLANT
  - AUTOMOBILE GRAVEYARD
  - SCRAP BUILDING MATERIAL
  - WATER SUPPLY STAND PIPE OR TANK
  - PIPE LINE, GAS
  - PIPE LINE, OIL
  - TRANSMISSION LINE
  - POWER SUBSTATION
  - COMMUNICATION TOWER
  - MUNICIPAL BUILDING
- INDUSTRIAL**
- STORE OR SMALL BUSINESS
  - ESTABLISHMENT
  - GROUP OF STORAGE TANKS (OIL OR GAS)
  - WAREHOUSE - GENERAL
  - GRAIN ELEVATOR
  - GRAVEL PIT
- FARM UNITS, DWELLINGS, ETC.**
- FARM UNIT (FARM UNITS SHOWN IN MUNICIPAL LIMITS INDICATE FARM BUILDINGS FOR FARM USE)
  - DWELLING OTHER THAN FARM
  - SEASONAL OR SUMMER COLONY
  - DWELLING
  - CHURCH
  - CEMETERY
  - WELL
  - TOLL HOUSE, STATE PORT OF ENTRY, OR WEIGHT STATION
- MISCELLANEOUS**
- TRIANGULATION STATION
  - DOT TO INDICATE LOCATION OF ANY CULTURAL FEATURE SHOWN OUT OF POSITION
  - ALL VACANT CULTURE INDICATED BY OPEN SYMBOL
  - PLANE COORDINATE LINES
  - LATITUDE AND LONGITUDE
- EDUCATIONAL AND CORRECTIONAL INSTITUTIONS**
- TOWNHALL, GRANGE, OR COMMUNITY HALL
- CITY AND VILLAGE CENTERS**
- COUNTY SEAT
  - OTHER CITIES AND VILLAGES
  - INCORPORATED CITY OR VILLAGE (GENERALIZED)

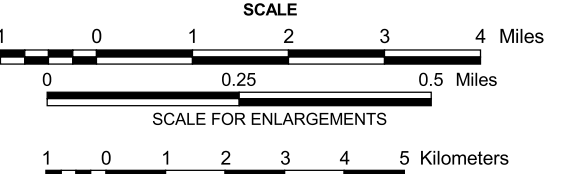


- LEGEND**
- PRINCIPAL ARTERIALS
  - MINOR ARTERIALS
  - MAJOR COLLECTORS

## GENERAL HIGHWAY MAP SARGENT COUNTY NORTH DAKOTA

PREPARED BY THE  
NORTH DAKOTA DEPARTMENT OF TRANSPORTATION  
PLANNING AND PROGRAMMING DIVISION

IN COOPERATION WITH THE  
U.S. DEPARTMENT OF TRANSPORTATION  
FEDERAL HIGHWAY ADMINISTRATION



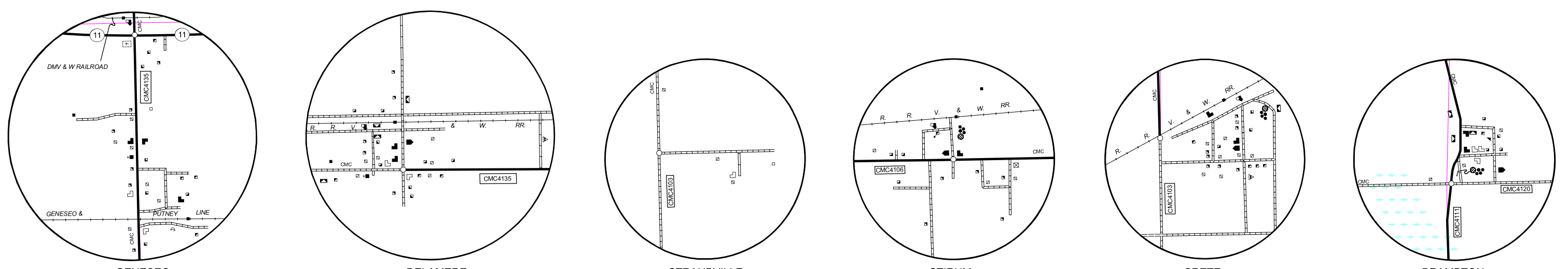
2002

BASED ON AERIAL PHOTOGRAPHY OF 1957  
GROUND INVENTORY OF 2002  
AERIAL INVENTORY OF 2002

UNIVERSAL TRANSVERSE MERCATOR ZONE 14  
NORTH AMERICAN DATUM 83  
(50,000 FOOT INTERVAL)

NAME AND LOCATION OF ORGANIZED CIVIL TOWNSHIPS THOSE UNORGANIZED ARE SO NOTED

- |                                    |                                   |
|------------------------------------|-----------------------------------|
| T. 132 N.-R. 58 W. DENVER          | T. 130 N.-R. 54 W. RANSOM         |
| T. 132 N.-R. 57 W. VIVIAN          | L.T.L.T. 129 N.-R. 54 W. RANSOM   |
| T. 132 N.-R. 56 W. WHITESTONE HILL | T. 130 N.-R. 53 W. KINGSTON       |
| T. 132 N.-R. 55 W. WILLEY          | L.T.L.T. 129 N.-R. 53 W. KINGSTON |
| T. 132 N.-R. 54 W. MILLER          | T. 129 N.-R. 58 W. SOUTHWEST      |
| T. 132 N.-R. 53 W. HALL            | T. 129 N.-R. 57 W. BRAMPTON       |
| T. 131 N.-R. 58 W. VERNER          | T. 129 N.-R. 56 W. TAYLOR         |
| T. 131 N.-R. 57 W. HARLEM          | T. 129 N.-R. 55 W. WEBER          |
| T. 131 N.-R. 56 W. BOWEN           | L.T.L.T. 129 N.-R. 54 W. WEBER    |
| T. 131 N.-R. 55 W. DUNBAR          | L.T.L.T. 130 N.-R. 55 W. TEWAUKON |
| T. 131 N.-R. 54 W. SHUMAN          | L.T.L.T. 130 N.-R. 54 W. TEWAUKON |
| T. 131 N.-R. 53 W. HERMAN          | L.T.L.T. 129 N.-R. 55 W. TEWAUKON |
| T. 130 N.-R. 58 W. JACKSON         | T. 129 N.-R. 54 W. TEWAUKON       |
| T. 130 N.-R. 57 W. SARGENT         | L.T.L.T. 130 N.-R. 53 W. MARBOE   |
| T. 130 N.-R. 56 W. FORMAN          | T. 129 N.-R. 53 W. MARBOE         |
| T. 130 N.-R. 55 W. RUTLAND         |                                   |



COPIES OF THIS MAP ARE AVAILABLE FOR PUBLIC USE AT A NOMINAL COST FROM:  
MAP SALES, N.D. DEPT. OF TRANSPORTATION, 608 E. BLVD. AVE., BISMARCK, N.D. 58505-0700