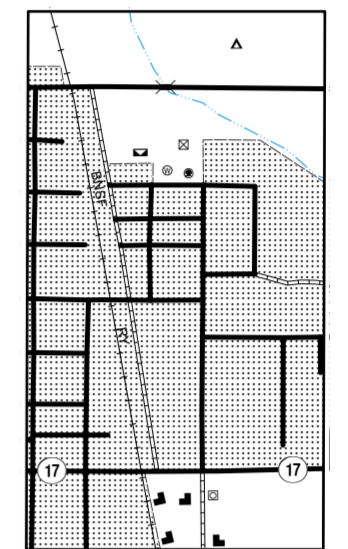
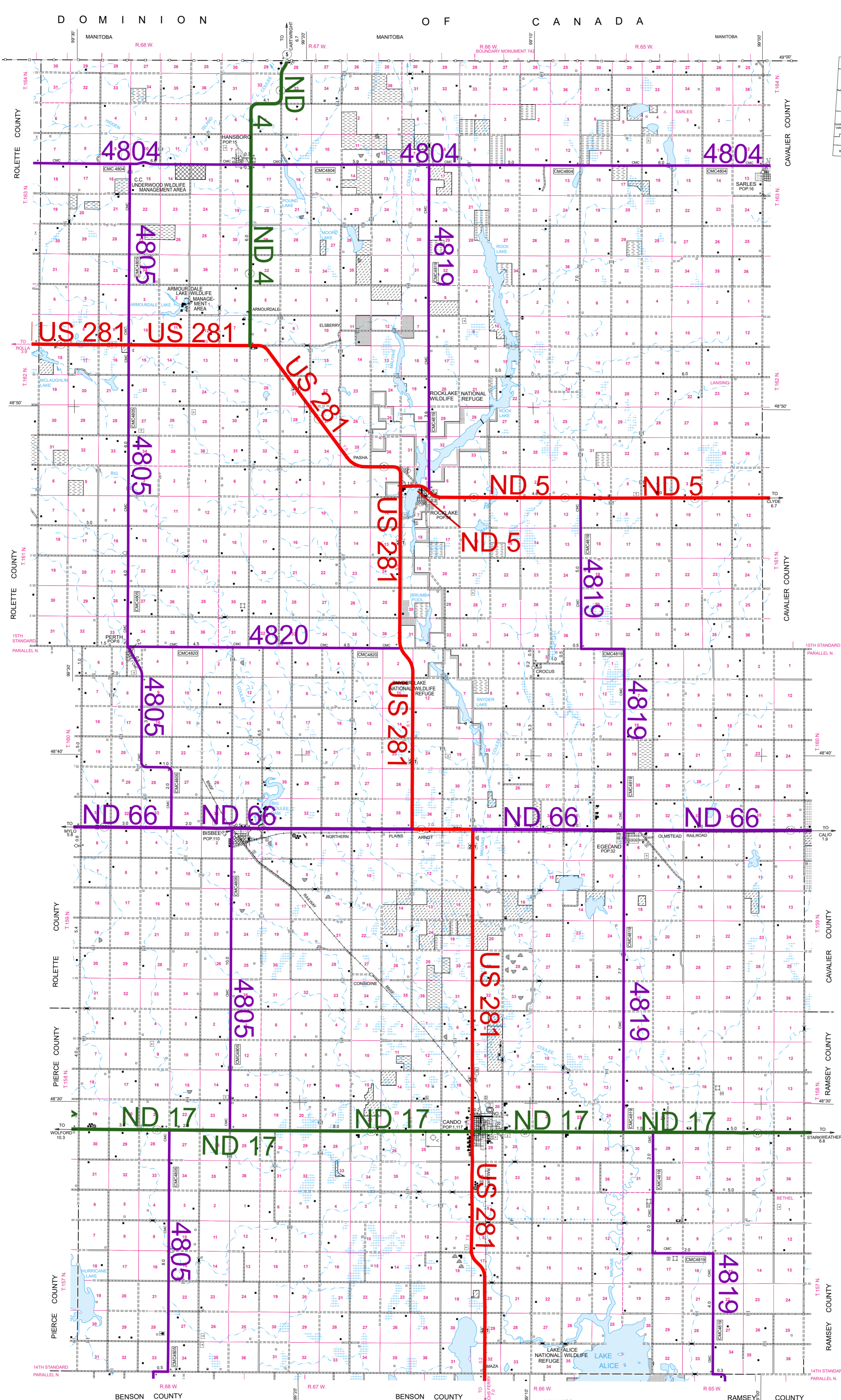


STATE OF NORTH DAKOTA DIAGRAM OF COUNTIES




NO. 1 SECS. 20 & 29, T. 158 N., R. 66 W.



NAME AND LOCATION OF ORGANIZED CIVIL TOWNSHIPS THOSE UNORGANIZED ARE SO NOTED

- T. 164 N.-R. 68 W. PICTON
T. 163 N.-R. 68 W. PICTON
T. 164 N.-R. 67 W. SIDNEY
T. 163 N.-R. 67 W. SIDNEY
T. 164 N.-R. 66 W. SMITH
T. 163 N.-R. 66 W. SMITH
T. 164 N.-R. 65 W. DASH
T. 163 N.-R. 65 W. DASH
T. 162 N.-R. 66 W. MOUNT VIEW
T. 162 N.-R. 67 W. ARMOURDALE
T. 162 N.-R. 66 W. ROCK LAKE
T. 162 N.-R. 65 W. LANSING
T. 161 N.-R. 68 W. MONROE
T. 161 N.-R. 67 W. HOWELL
T. 161 N.-R. 66 W. VIRGINIA
T. 161 N.-R. 65 W. TEDDY
T. 160 N.-R. 68 W. GRAINFIELD
T. 160 N.-R. 67 W. SORENSON
T. 160 N.-R. 66 W. CROCUS
T. 160 N.-R. 65 W. TWIN HILL
T. 159 N.-R. 68 W. NEW CITY
T. 159 N.-R. 67 W. GERRARD
T. 159 N.-R. 66 W. PAULSON
T. 159 N.-R. 65 W. VICTOR
T. 158 N.-R. 68 W. ZION
T. 158 N.-R. 67 W. OLSON
T. 158 N.-R. 66 W. CANDO
T. 158 N.-R. 65 W. BETHEL
T. 157 N.-R. 68 W. SPRINGFIELD
T. 157 N.-R. 66 W. ATKINS
T. 157 N.-R. 66 W. MAZA
T. 157 N.-R. 65 W. COOLIN



GENERAL LEGEND table with columns for Roads and Roadway Features, Boundaries, Farm Units, Industrial, Miscellaneous, Conservation and Recreation, Educational and Correctional Institutions, and City and Village Centers.

FUNCTIONAL CLASSIFICATION table with color-coded lines: Red for Principal Arterial, Green for Minor Arterial, Purple for Major Collector.

GENERAL HIGHWAY MAP TOWNER COUNTY NORTH DAKOTA

PREPARED BY THE NORTH DAKOTA DEPARTMENT OF TRANSPORTATION PLANNING AND ASSET MANAGEMENT DIVISION

IN COOPERATION WITH THE U.S. DEPARTMENT OF TRANSPORTATION FEDERAL HIGHWAY ADMINISTRATION



2021

BASED ON AERIAL PHOTOGRAPHY OF 1957 AERIAL INVENTORY OF 2021 UNIVERSAL TRANSVERSE MERCATOR ZONE 14 NORTH AMERICAN DATUM 83