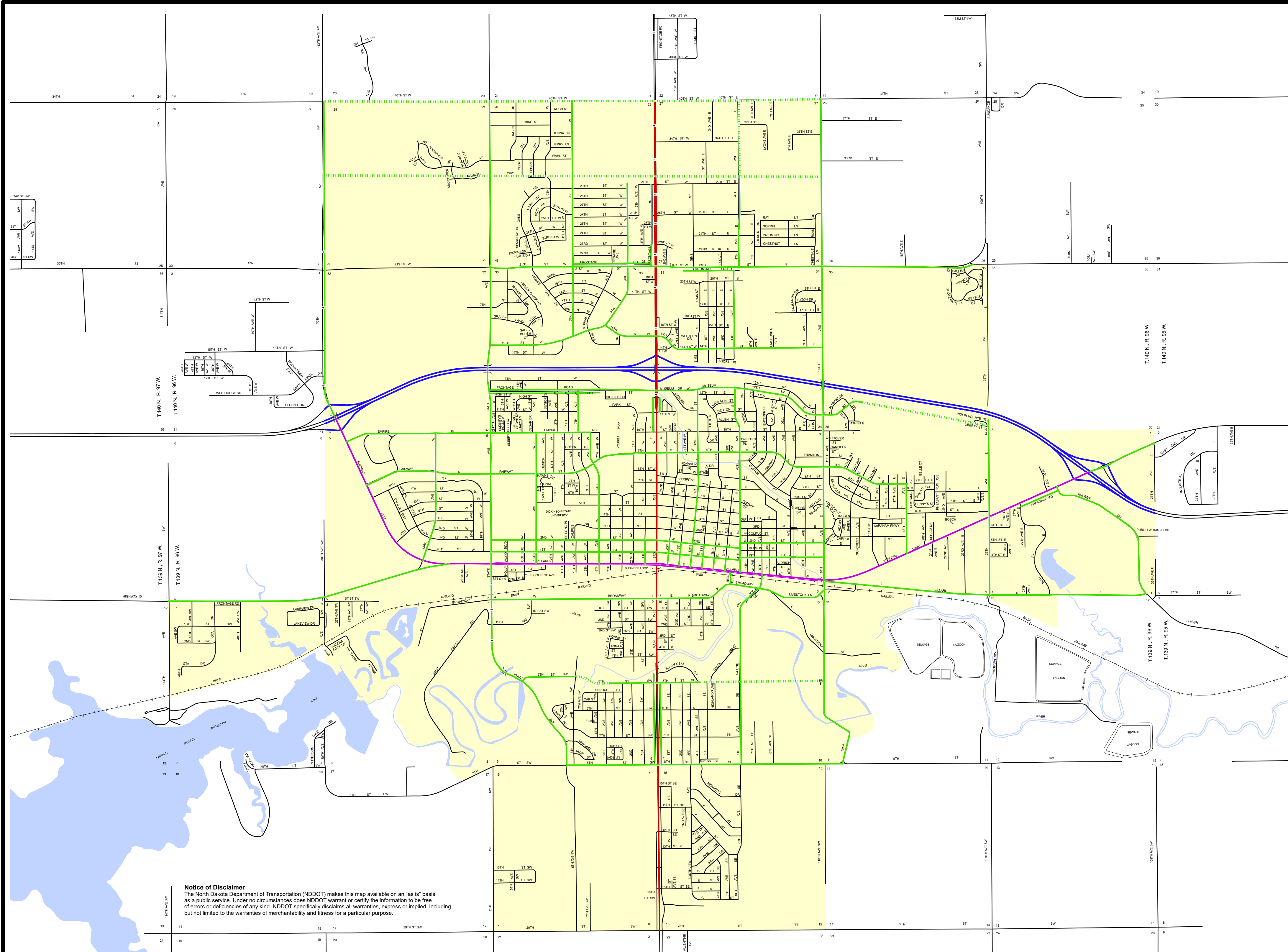


2004 URBAN ROAD SYSTEM



GENERAL LEGEND


- OPEN STREETS & SECTION LINE ROADS
- DIVIDED HIGHWAY
- FOUR LANE DIVIDED HIGHWAY
- RAILROADS
- RAILWAY STATION
- COUNTY MAJOR COLLECTOR
- INTERSTATE NUMBERED HIGHWAY
- U.S. NUMBERED HIGHWAY
- STATE HIGHWAY
- URBAN LIMITS

URBAN ROAD SYSTEM

- INTERSTATE
- PRIMARY REGIONAL SYSTEM
- PRIMARY REGIONAL SYSTEM (PROPOSED)
- SECONDARY REGIONAL SYSTEM
- SECONDARY REGIONAL SYSTEM (PROPOSED)
- URBAN ROAD
- URBAN ROAD (PROPOSED)

Revised 07/01/2010
 Revised 07/30/2010
 Revised 09/17/2013 (FHWA approved 09/10/2013)
 Revised 03/28/2016 (FHWA approved 03/23/2016)

Notice of Disclaimer
 The North Dakota Department of Transportation (NDDOT) makes this map available on an "as is" basis as a public service. Under no circumstances does NDDOT warrant or certify the information to be free of errors or deficiencies of any kind. NDDOT specifically disclaims all warranties, express or implied, including but not limited to the warranties of merchantability and fitness for a particular purpose.



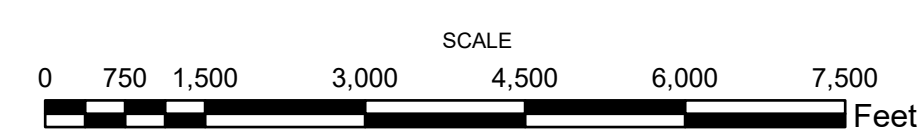
2020 Population 25,679

DICKINSON

STARK COUNTY

NORTH DAKOTA

PREPARED BY
 NORTH DAKOTA DEPARTMENT OF TRANSPORTATION
 PLANNING / ASSET MANAGEMENT DIVISION
 IN COOPERATION WITH THE
 U.S. DEPARTMENT OF TRANSPORTATION
 FEDERAL HIGHWAY ADMINISTRATION



2020